

# REDISTRICTING PROPOSAL

MARICOPA COUNTY ELECTIONS COMMUNITY NETWORK

August 3rd, 2011

# Agenda

- Existing Lines
- Public Hearings
- Public Mapping Suggestions
- Proposed BOS/MCCCD/SHCD
- Proposed JP/Constable
- Proposed Voting Precinct
- Next Steps

All maps in this presentation are available on the MCED website for zooming-in and closer analysis.

# Existing Lines

What are we using currently?

# BOS/MCCCD/SHCD

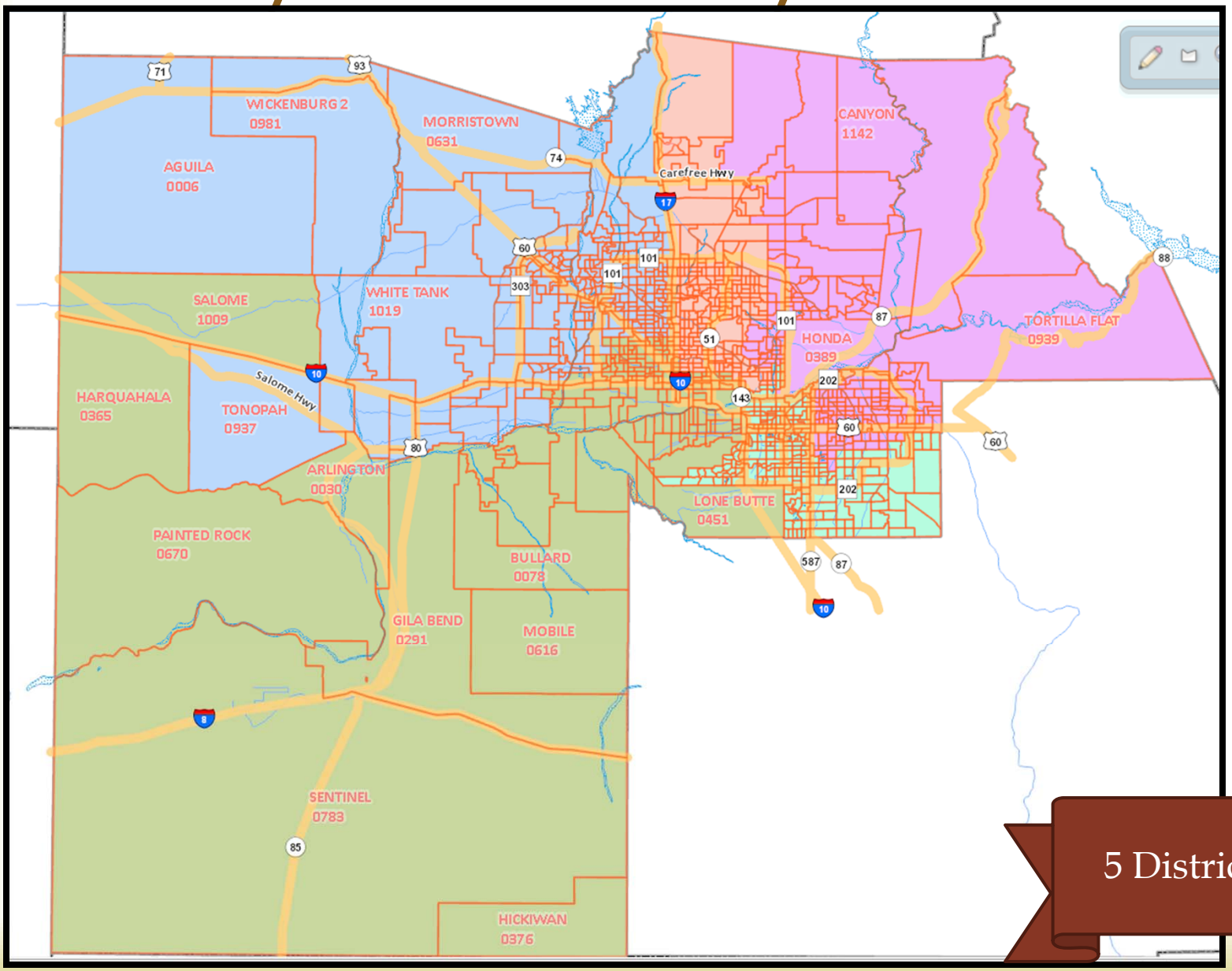


5 Districts

# JP/Constable

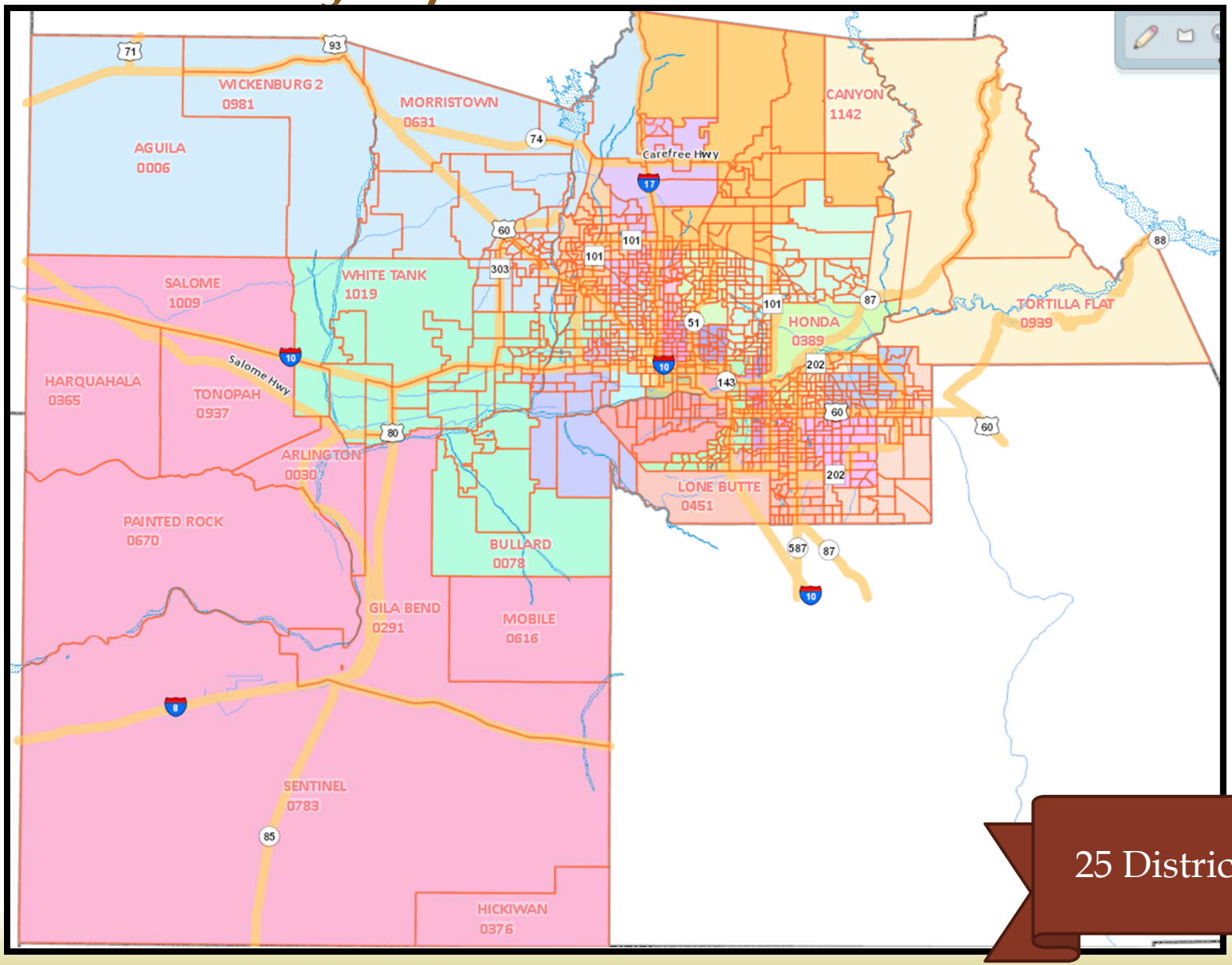


25 Districts

# Voting Precincts

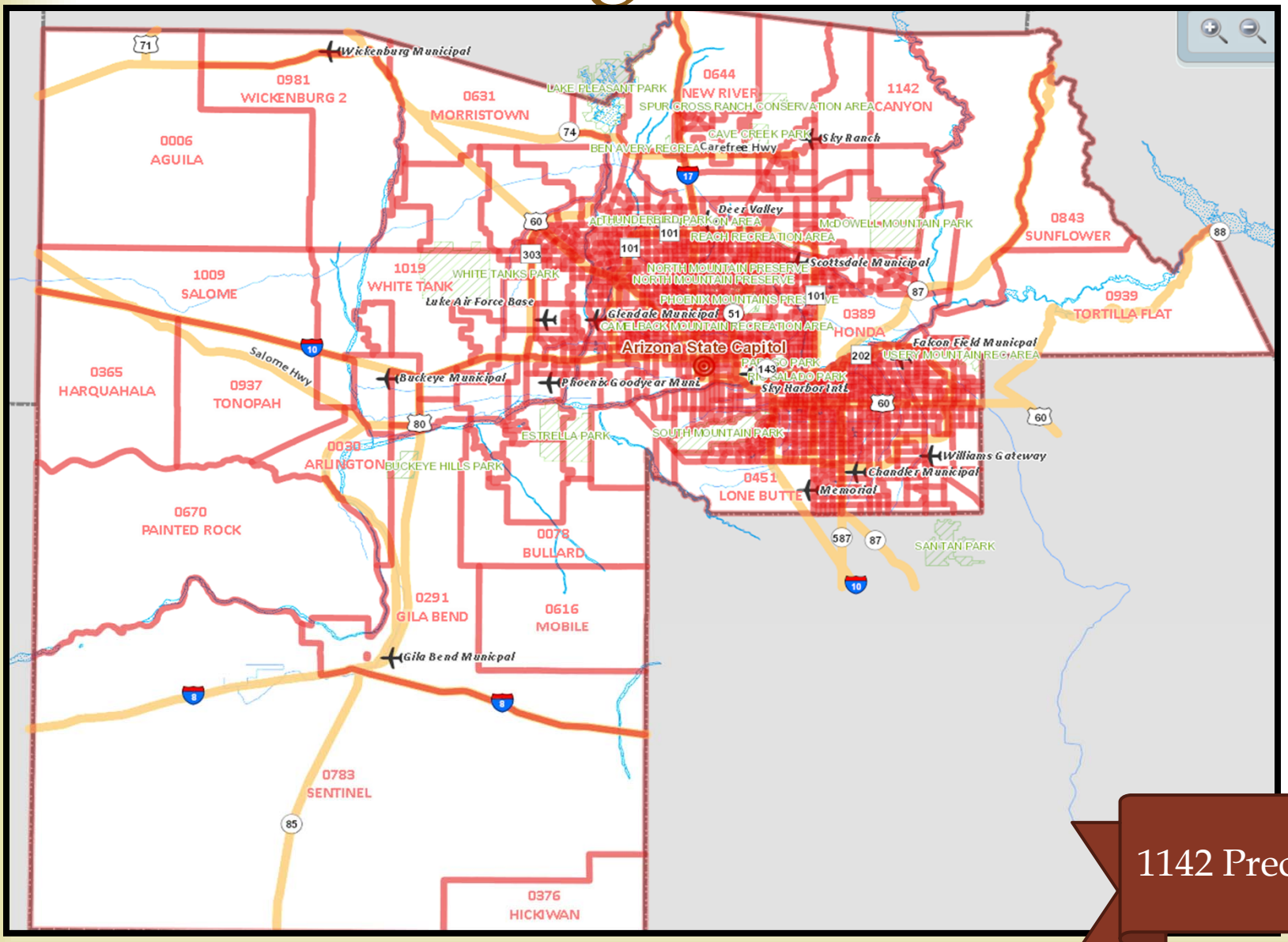


1142 Precincts

| Maricopa County, Arizona<br>Current Supervisorial Districts - 2010 Census Demographics | | | | | | |
|---|---|---|---|---|---|---|
| Supervisor District | 1 | 2 | 3 | 4 | 5 | Maricopa County Totals |
| Population | 798,245 | 666,050 | 645,787 | 934,377 | 772,658 | 3,817,117 |
| Hispanic | 160,321 | 113,075 | 136,164 | 214,169 | 505,012 | 1,128,741 |
| Non Hispanic | 637,924 | 552,975 | 509,623 | 720,208 | 267,646 | 2,688,376 |
| Non Hispanic White | 521,917 | 499,043 | 441,565 | 620,[illegible] | [illegible] | 2,240,055 |
| Non Hispanic Black | 35,602 | 13,612 | 22,865 | 39,[illegible] | [illegible] | 177,490 |
| Non Hispanic American Indian | 13,168 | 10,718 | 11,293 | 8,[illegible] | [illegible] | 59,252 |
| Non Hispanic Asian | 45,492 | 16,467 | 19,908 | 29,[illegible] | [illegible] | 128,301 |
| Non Hispanic Hawaiian | 1,954 | 1,391 | 827 | 1,[illegible] | [illegible] | 6,723 |
| Non Hispanic Other One Race | 1,282 | 773 | 996 | 1,[illegible] | [illegible] | 5,508 |
| Non Hispanic Other Multiple Races | 18,509 | 10,971 | 12,169 | 18,[illegible] | [illegible] | 71,047 |
| Population 18+ | 593,521 | 511,764 | 496,179 | 697,[illegible] | [illegible] | 2,809,256 |
| Population 18+ Hispanic | 102,658 | 69,662 | 85,959 | 131,[illegible] | [illegible] | 694,149 |
| Population 18+ Non Hispanic | 490,863 | 442,102 | 410,220 | 565,[illegible] | [illegible] | 2,115,107 |
| Population 18+ Non Hispanic White | 409,993 | 405,394 | 361,477 | 498,[illegible] | [illegible] | 1,805,845 |
| Population 18+ Non Hispanic Black | 25,664 | 9,999 | 17,121 | 27,[illegible] | [illegible] | 125,763 |
| Population 18+ Non Hispanic American Indian | 9,307 | 7,210 | 8,031 | 5,[illegible] | [illegible] | 41,458 |
| Population 18+ Non Hispanic Asian | 34,495 | 12,547 | 15,669 | 22,594 | [illegible] | 97,783 |
| Population 18+ Non Hispanic Hawaiian | 1,379 | 959 | 618 | 1,017 | [illegible] | 4,787 |
| Population 18+ Non Hispanic Other One Race | 821 | 480 | 647 | 793 | [illegible]22 | 3,463 |
| Population 18+ Non Hispanic Other Multiple Races | 9,204 | 5,513 | 6,657 | 8,873 | 5,761 | 36,008 |
| Percent Minority | 34.62% | 25.07% | 31.62% | 33.54% | 79.74% | 41.32% |
| Percent Hispanic | 20.08% | 16.98% | 21.08% | 22.92% | 65.36% | 29.57% |
| Population 18+ Percent Minority | 30.92% | 20.78% | 27.15% | 28.44% | 74.52% | 35.72% |
| Population 18+ Percent Hispanic | 17.30% | 13.61% | 17.32% | 18.80% | 59.68% | 24.71% |
| Political Party Affiliation as of June 30th, 2011 | | | | | | |
| Republicans | 163,601 | 176,852 | 136,227 | 195,612 | 44,248 | 716,540 |
| Democrats | 116,384 | 89,427 | 102,441 | 133,627 | 107,629 | 549,508 |
| Libertarians | 3,676 | 2,483 | 3,276 | 3,320 | 3,435 | 16,190 |
| Other Political Party | 147,301 | 127,966 | 114,552 | 162,561 | 91,413 | 643,793 |
| Total Active Voters | 430,962 | 396,728 | 356,496 | 495,120 | 246,725 | 1,926,031 |

District 5 is our minority majority district which must be maintained

# Public Hearings

# Spring Public Hearings

- Please see the April presentation for full coverage of the public hearings and meetings through the first week of May when initial comments were gathered.

# May 25, 2011
# Justice of the Peace & Constables Meeting

- Judges & Constables met to discuss some proposed changes & how they would impact their workload.
- These lines are not drawn on voter registration, but rather, on Judicial Productivity Credits (JPCs).

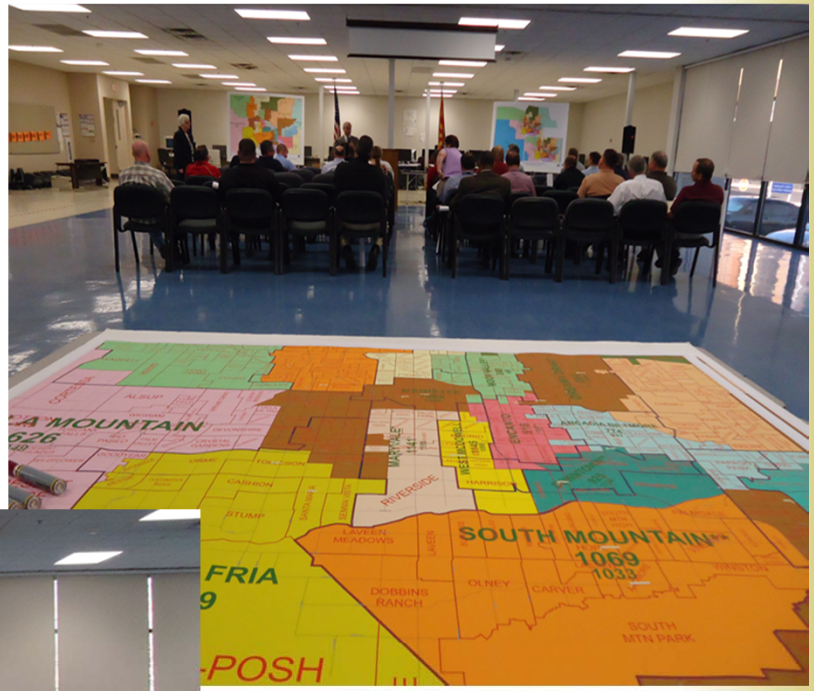

We had a full house with almost all elected officials present!

- There was much discussion about where tickets are written, where there are high numbers of enforceable such as evictions, etc. which increase the JPCs.
- First-hand knowledge of the area is critical in shifting workload.

| | JUSTICE COURT | Minority % |
|---|---|---|
| 01 | Estrella Mountain Justice Court** | 51.73% |
| 02 | Encanto Justice Court** | 51.57% |
| 03 | San Marcos Justice Court** | 36.80% |
| 04 | East Mesa Justice Court** | 23.49% |
| 05 | Downtown Justice Court** | 80.06% |
| 06 | Arcadia Biltmore Justice Court | 43.34% |
| 07 | Ironwood Justice Court** | 56.68% |
| 08 | Manistee Justice Court** | 53.17% |
| 09 | Maryvale Justice Court | 86.03% |
| 10 | North Mesa Justice Court | 48.59% |
| 11 | North Valley Justice Court** | 24.50% |
| 12 | Dreamy Draw Justice Court | 29.99% |
| 13 | Moon Valley Justice Court | 42.19% |
| 14 | Arrowhead Justice Court** | 22.91% |
| 15 | McDowell Mountain Justice Court** | 14.23% |
| 16 | Highland Justice Court | 29.20% |
| 17 | South Mountain Justice Court** | 80.50% |
| 18 | University Lakes Justice Court** | 33.67% |
| 19 | Kyrene Justice Court** | 38.52% |
| 20 | Agua Fria Justice Court** | 82% |
| 21 | West Mesa Justice Court** | 60.11% |
| 22 | West McDowell Justice Court** | 85.99% |
| 23 | Hassayampa Justice Court** | 29.26% |
| 24 | San Tan Justice Court | 25.24% |
| 25 | Desert Ridge Justice Court | 15.51% |

- Although the lines are based on workload, we must still maintain the minority majority districts currently established.

# Round Two

- The public suggestions and map proposals were gathered until June 1st.
- The second round of public hearings, one in each of the 5 BOS/MCCC/SHCD, began on July 11th presenting the public plans along with MCED's proposal which incorporates some of the suggestions.
- Hearing dates are posted on the website and were published repeatedly in all the area newspapers.

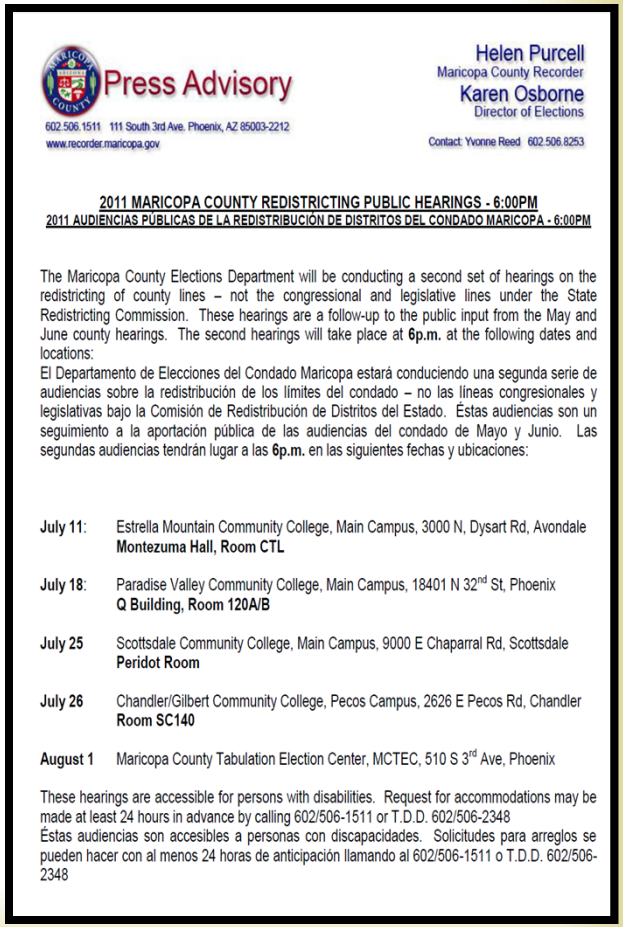

Press Advisory

602.506.1511 111 South 3rd Ave. Phoenix, AZ 85003-2212
www.recorder.maricopa.gov

Helen Purcell
Maricopa County Recorder
Karen Osborne
Director of Elections

Contact: Yvonne Reed 602.506.8253

**2011 MARICOPA COUNTY REDISTRICTING PUBLIC HEARINGS - 6:00PM**
**2011 AUDIENCIAS PÚBLICAS DE LA REDISTRIBUCIÓN DE DISTRITOS DEL CONDADO MARICOPA - 6:00PM**

The Maricopa County Elections Department will be conducting a second set of hearings on the redistricting of county lines – not the congressional and legislative lines under the State Redistricting Commission. These hearings are a follow-up to the public input from the May and June county hearings. The second hearings will take place at **6p.m.** at the following dates and locations:
El Departamento de Elecciones del Condado Maricopa estará conduciendo una segunda serie de audiencias sobre la redistribución de los límites del condado – no las líneas congresionales y legislativas bajo la Comisión de Redistribución de Distritos del Estado. Éstas audiencias son un seguimiento a la aportación pública de las audiencias del condado de Mayo y Junio. Las segundas audiencias tendrán lugar a las **6p.m.** en las siguientes fechas y ubicaciones:

**July 11**: Estrella Mountain Community College, Main Campus, 3000 N, Dysart Rd, Avondale
**Montezuma Hall, Room CTL**

**July 18**: Paradise Valley Community College, Main Campus, 18401 N 32nd St, Phoenix
**Q Building, Room 120A/B**

**July 25** Scottsdale Community College, Main Campus, 9000 E Chaparral Rd, Scottsdale
**Peridot Room**

**July 26** Chandler/Gilbert Community College, Pecos Campus, 2626 E Pecos Rd, Chandler
**Room SC140**

**August 1** Maricopa County Tabulation Election Center, MCTEC, 510 S 3rd Ave, Phoenix

These hearings are accessible for persons with disabilities. Request for accommodations may be made at least 24 hours in advance by calling 602/506-1511 or T.D.D. 602/506-2348
Éstas audiencias son accesibles a personas con discapacidades. Solicitudes para arreglos se pueden hacer con al menos 24 horas de anticipación llamando al 602/506-1511 o T.D.D. 602/506-2348

# Estrella Mountain Community College July 11th, 2011



- The Honorable Supervisor Max Wilson and County Recorder Helen Purcell were present.
- West MEC presented their board lines proposal also:
- No members of the public attended.

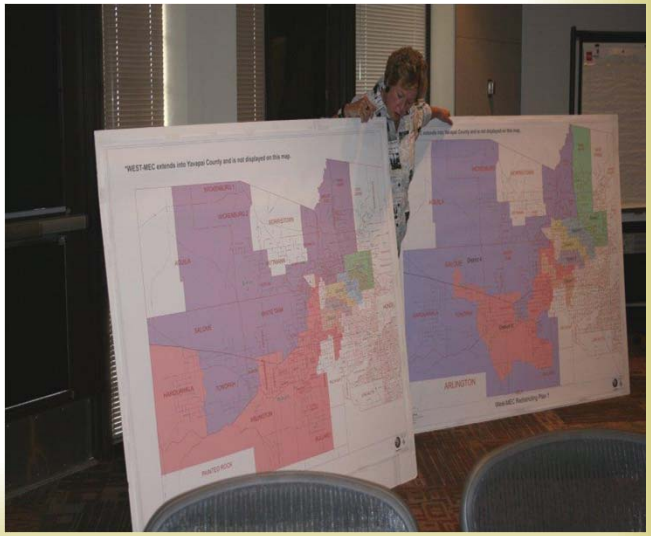

# Paradise Valley Community College July 18th, 2011

- The second hearing was held at Paradise Valley Community College.
- We had 3 members of the public attend.
- We received one comment supporting the MCED plan.



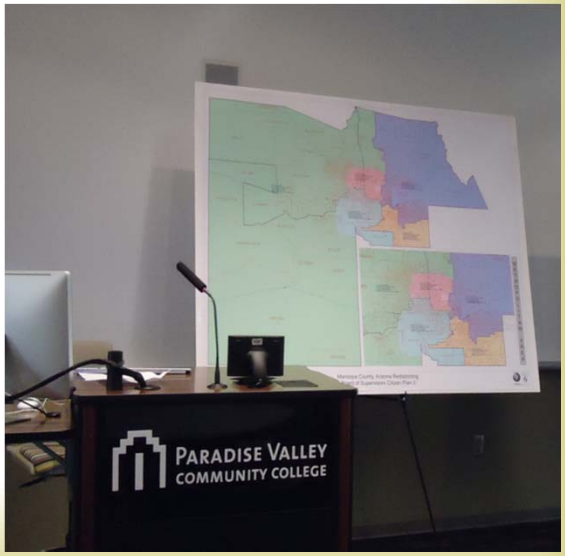

# Turnout may have been impacted by the dust…

Ross D. Franklin / AP

A vehicle drives through a brown cloud of blowing sand during a dust storm Monday, July 18, 2011, in Phoenix. The dust wall was about 3,000 feet high and created winds of 25 to 30 mph, with gusts of up to 40 mph, said Austin Jamison, a meteorologist with the National Weather Service. Visibility was down to less than a quarter-mile in some areas, he said. (AP Photo/Ross D. Franklin)

# Scottsdale Community College July 25th, 2011

- The 25th wasn't dusty, but we didn't have any members of the public attend…

# Chandler Gilbert Community College July 26th, 2011

- The hearing on the 26th also was void of public participation.
- Director Osborne was hoping for ***at least*** one person:

# MCTEC

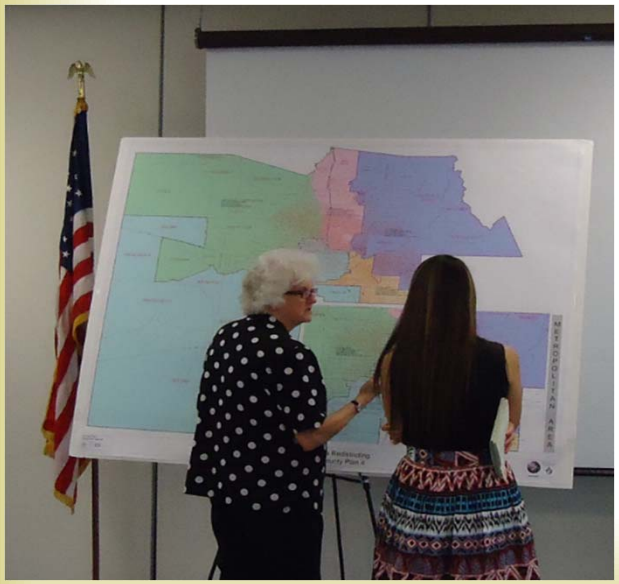

- We anticipated a good crowd for the final meeting—indeed there was a lobby full at MCTEC at 5 PM but it was from voter registration drop-offs not hearing attendees.
- We had a member of the media there, but no public attendees.
- West MEC was present to share their proposed changes.

# The Maps

All maps presented here are available on the MCED website:
http://recorder.maricopa.gov/elections/redistricting.aspx

# What must be considered?

- Overall population numbers to built districts which are equivalent
- Public suggestions
- Demographics to maintain Minority/Majority districts
- Respect communities of interest
- Ensure that packing and cracking is not being done.

- Is there a public purpose being served by the change?

# Additionally

- Not only does MCED take into consideration where incumbents live, but anyone who has filed candidate paperwork will also have their precinct frozen into their existing district.
- New lines do NOT draw challengers out of one district and into another.

# Packing & Cracking

- The Brennan Center for Justice has 2 publications on redistricting that are very helpful:
  - *Citizen's Guide to Redistricting*
  - *Know Your Lines*

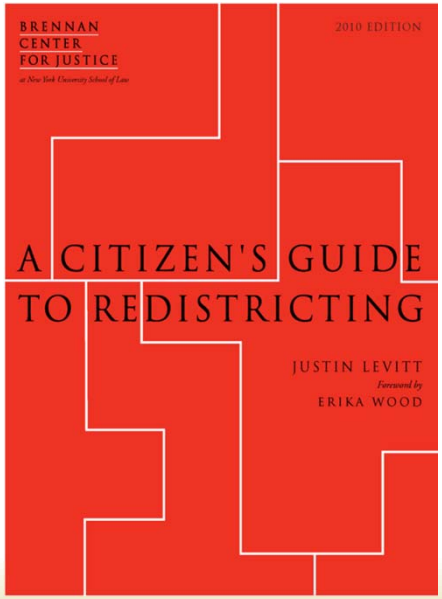




# Packing

- Packing: "to concentrate as many voters of one type into a single electoral district to reduce their influence in other districts" *Wikipedia*

Packing Partisans
into one district so the other
party wins adjacent districts.

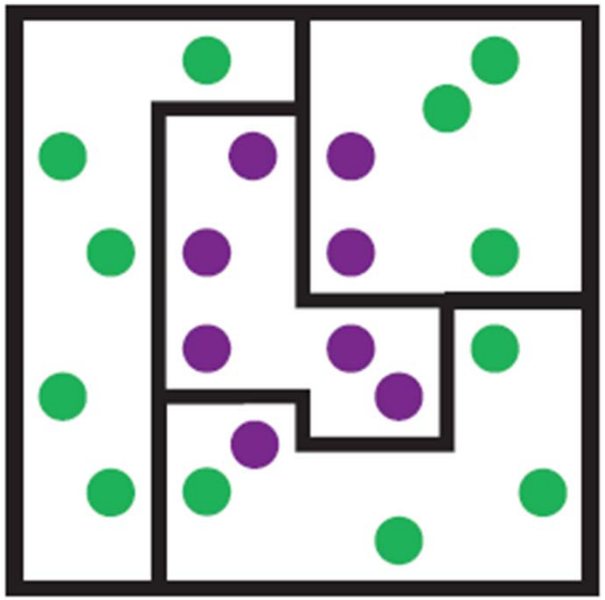

# Cracking

Cracking Communities so they can't elect their own representative.



- Cracking: "involves spreading out voters of a particular type among many districts in order to deny them a sufficiently large voting block in any particular district" *Wikipedia*

# Minority Population Map

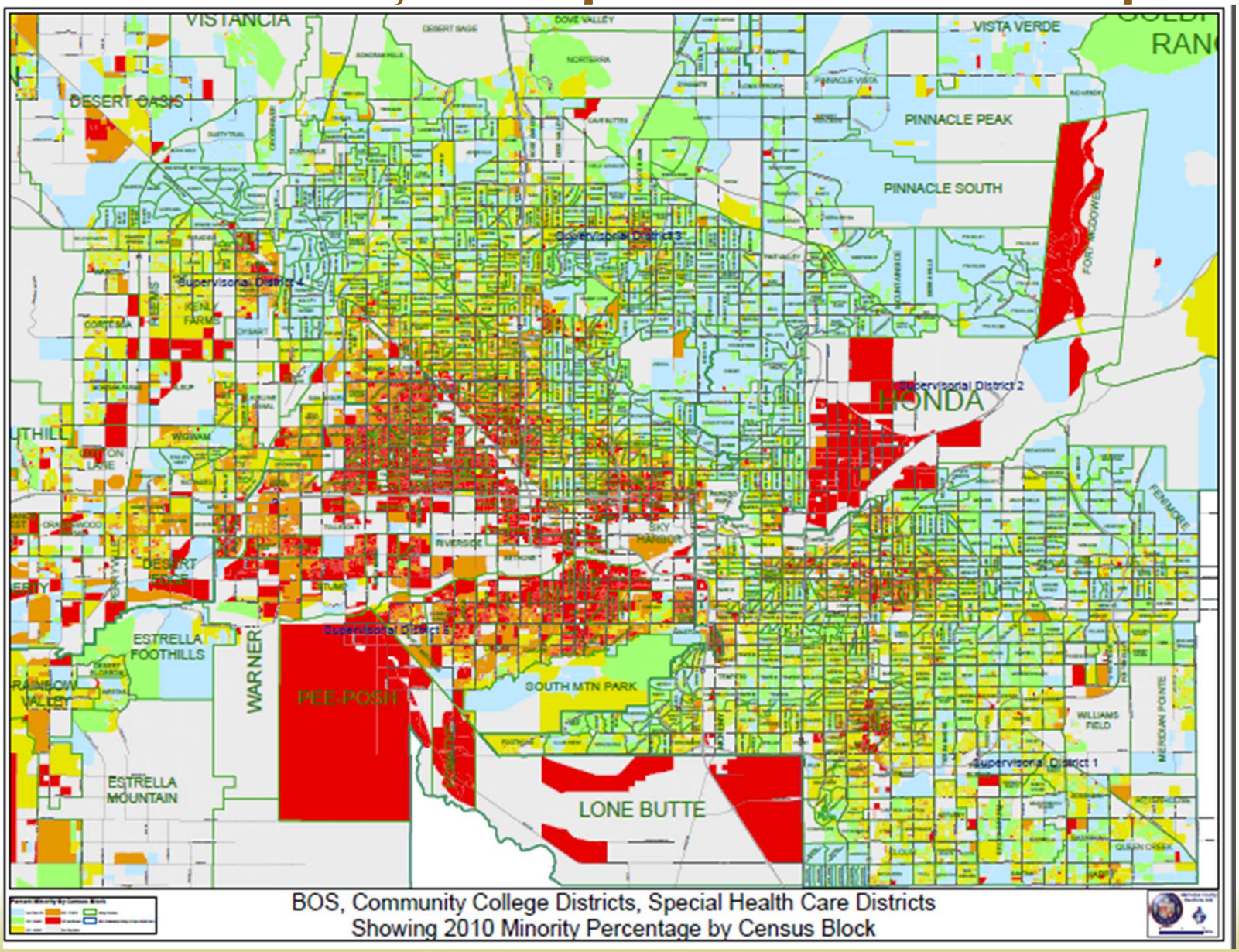

# Native American Population Map

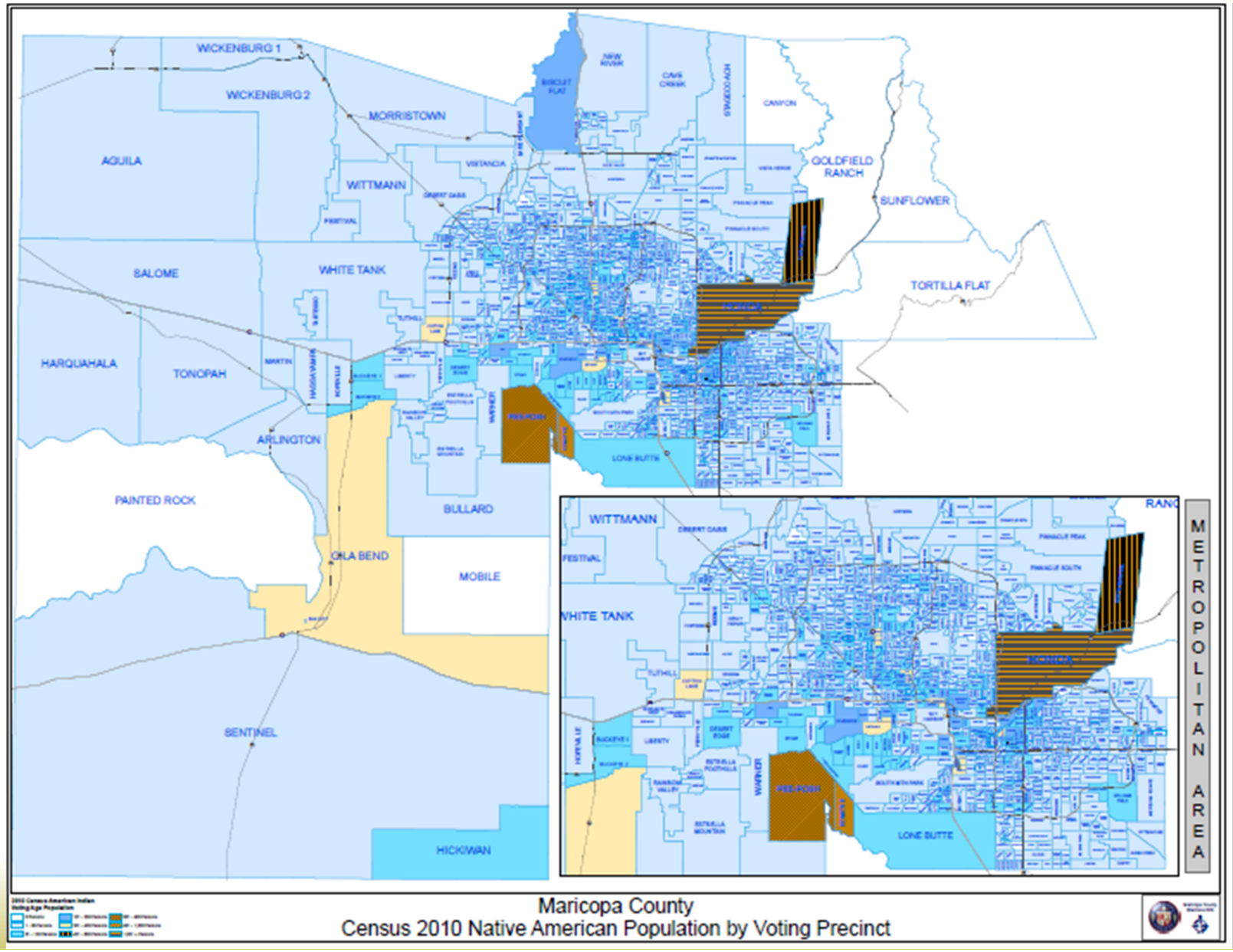


Maricopa County
Census 2010 Native American Population by Voting Precinct

# Public Map Suggestions

For the BOS/MCCC/SP

# Public Maps

- There were a total of 4 plans submitted by the public via the online mapping tool.
- Each plan is posted on the MCED website and the public is invited to comment on them.
- Public support, or disapproval, will be taken into consideration in the final evaluation and combination of the proposals.

# Redistricting Website Hits

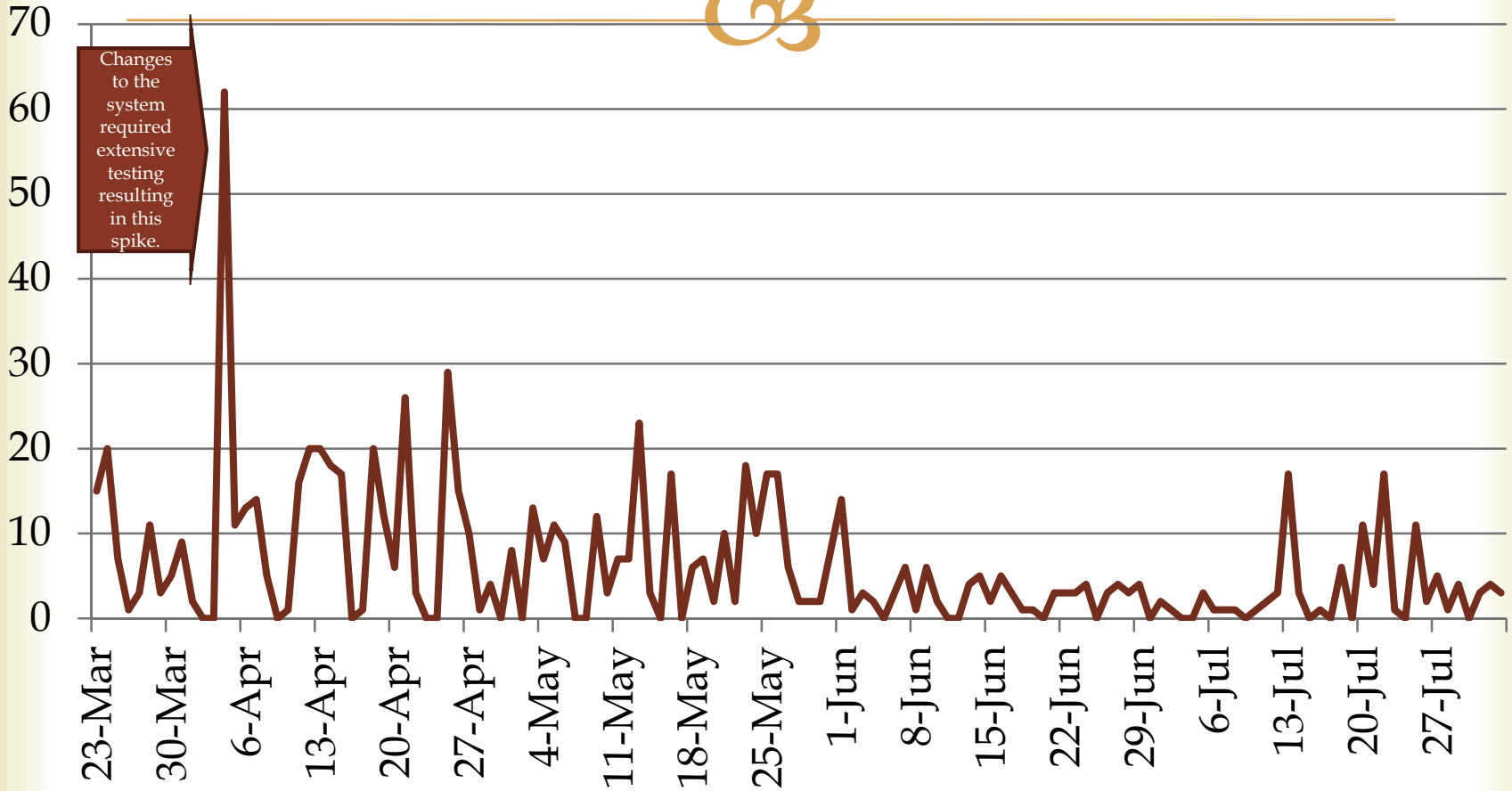


823 total hits (not just public use) March 23rd – August 2nd, averaging 6 a day.

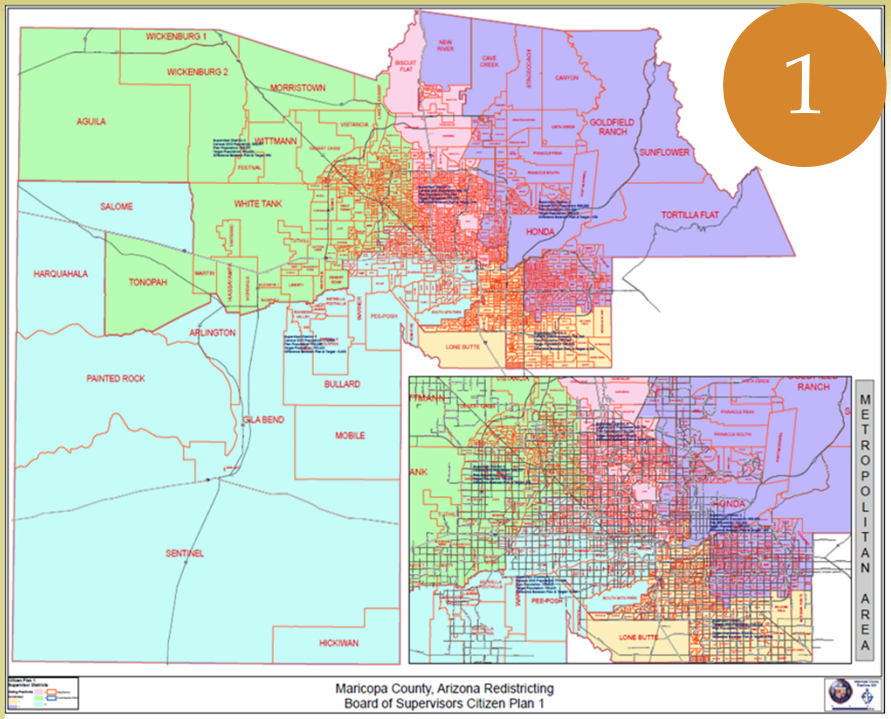
1
WICKENBURG 1
WICKENBURG 2
MORRISTOWN
AGUILA
WITTMANN
SALOME
WHITE TANK
HARQUAHALA
TONOPAH
ARLINGTON
PAINTED ROCK
BULLARD
GILA BEND
MOBILE
SENTINEL
HICKWAN
GOLDFIELD RANCH
SUNFLOWER
TORTILLA FLAT
HONDA
METROPOLITAN AREA
Maricopa County, Arizona Redistricting
Board of Supervisors Citizen Plan 1

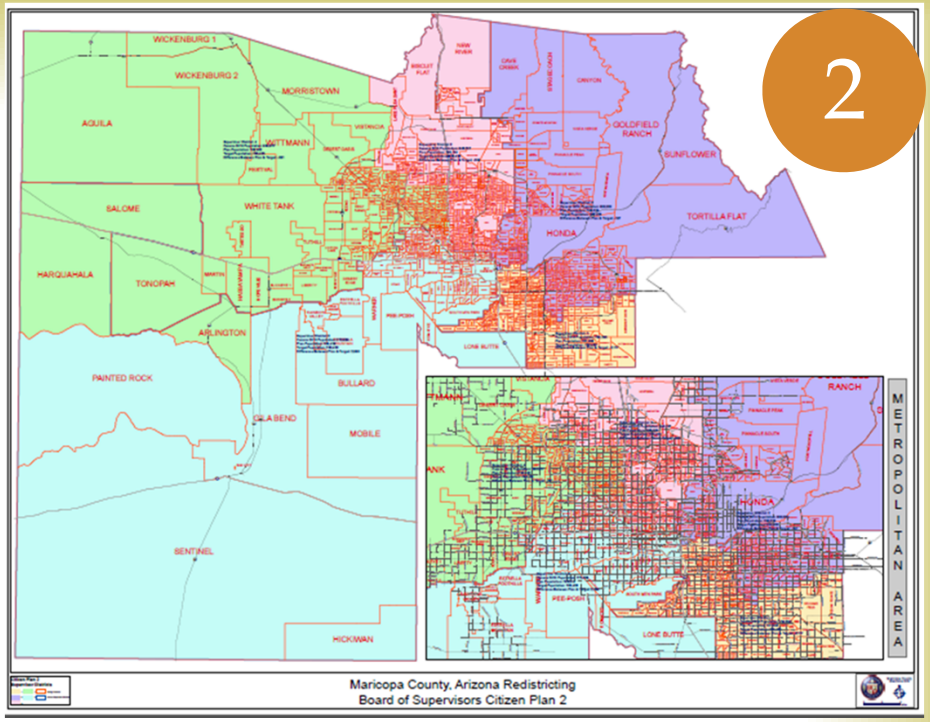
2
WICKENBURG 1
WICKENBURG 2
MORRISTOWN
AGUILA
WITTMANN
SALOME
WHITE TANK
HARQUAHALA
TONOPAH
ARLINGTON
PAINTED ROCK
BULLARD
GILA BEND
MOBILE
SENTINEL
HICKWAN
GOLDFIELD RANCH
SUNFLOWER
TORTILLA FLAT
HONDA
METROPOLITAN AREA
Maricopa County, Arizona Redistricting
Board of Supervisors Citizen Plan 2

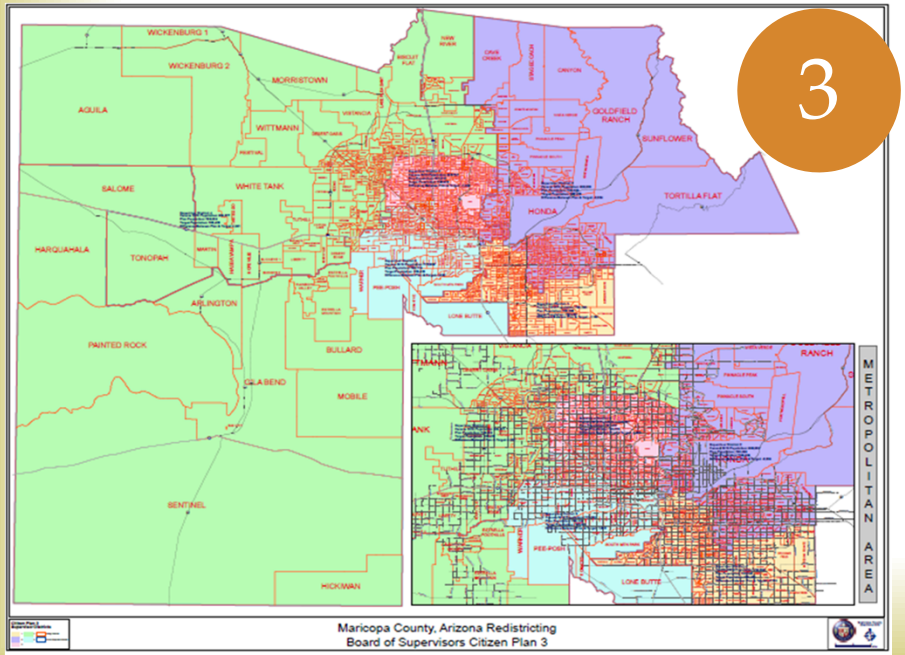
3
WICKENBURG 1
WICKENBURG 2
MORRISTOWN
AGUILA
WITTMANN
SALOME
WHITE TANK
HARQUAHALA
TONOPAH
ARLINGTON
PAINTED ROCK
BULLARD
GILA BEND
MOBILE
SENTINEL
HICKWAN
GOLDFIELD RANCH
SUNFLOWER
TORTILLA FLAT
HONDA
METROPOLITAN AREA
Maricopa County, Arizona Redistricting
Board of Supervisors Citizen Plan 3

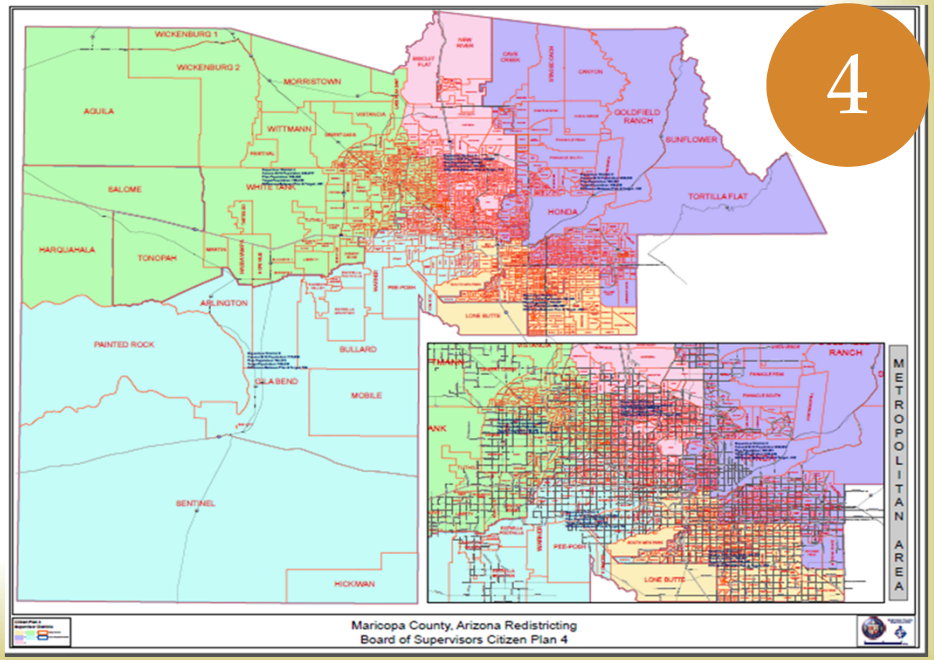
4
WICKENBURG 1
WICKENBURG 2
MORRISTOWN
AGUILA
WITTMANN
SALOME
WHITE TANK
HARQUAHALA
TONOPAH
ARLINGTON
PAINTED ROCK
BULLARD
GILA BEND
MOBILE
SENTINEL
HICKWAN
GOLDFIELD RANCH
SUNFLOWER
TORTILLA FLAT
HONDA
METROPOLITAN AREA
Maricopa County, Arizona Redistricting
Board of Supervisors Citizen Plan 4

# BOS Public Plan 1

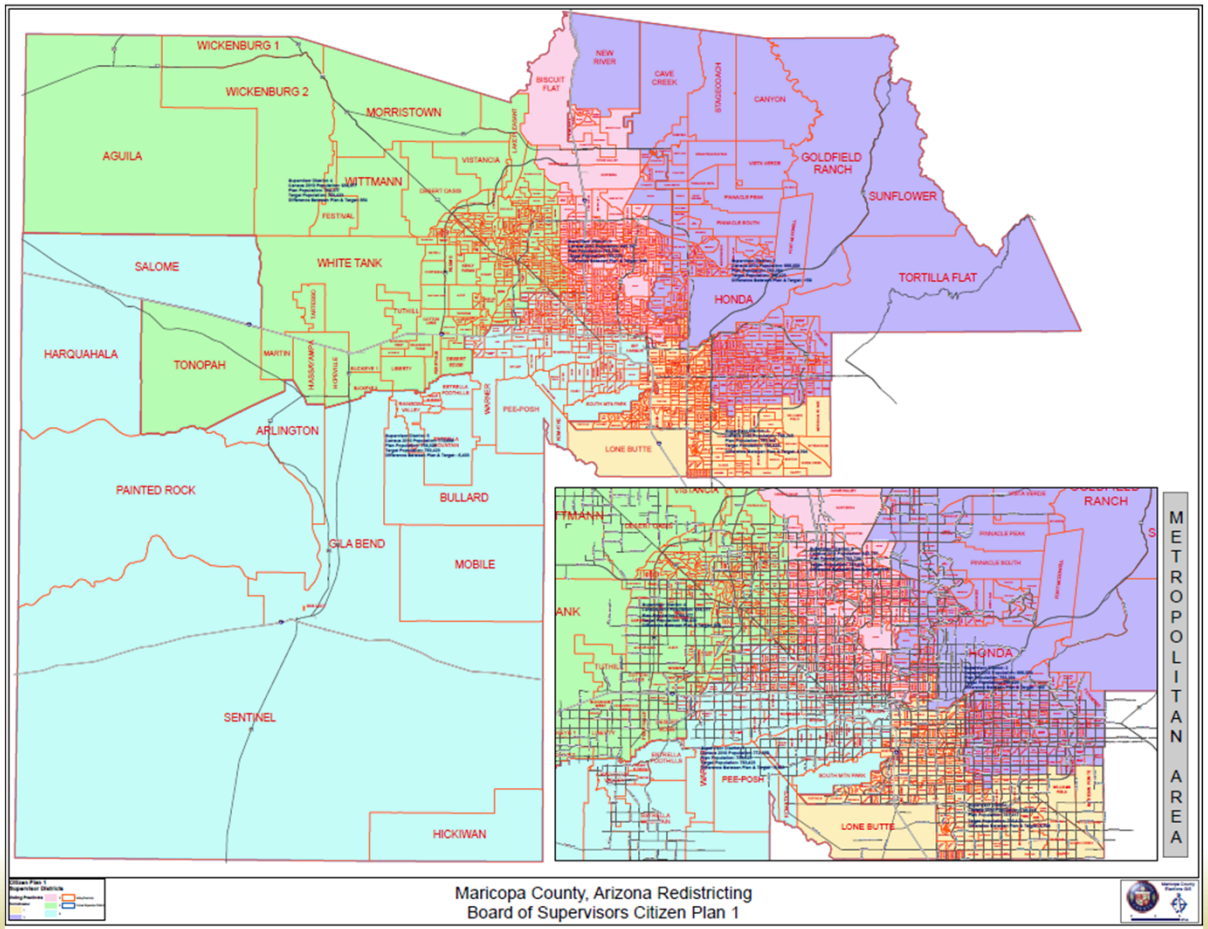

# BOS Public Plan 1

| Maricopa County, Arizona<br>Citizen Plan 1 Supervisorial Districts - 2010 Census Demographics | | | | | | |
|---|---|---|---|---|---|---|
| DistrictNumber | 1 | 2 | 3 | 4 | 5 | Maricopa County Totals |
| Population | 767,817 | 763,264 | 763,739 | 764,277 | 758,020 | 3,817,117 |
| Hispanic | 160,947 | 123,065 | 171,500 | 175,657 | 497,572 | 1,128,741 |
| Non Hispanic | 606,870 | 640,199 | 592,239 | 588,620 | 260,448 | 2,688,376 |
| Non Hispanic White | 491,493 | 578,668 | 508,218 | 508,687 | 152,989 | 2,240,055 |
| Non Hispanic Black | 35,973 | 15,465 | 28,729 | 33,409 | 63,914 | 177,490 |
| Non Hispanic American Indian | 14,197 | 11,248 | 13,625 | 5,767 | 14,415 | 59,252 |
| Non Hispanic Asian | 44,276 | 19,531 | 24,632 | 23,699 | 16,163 | 128,301 |
| Non Hispanic Hawaiian | 1,859 | 1,536 | 1,111 | 1,129 | 1,088 | 6,723 |
| Non Hispanic Other One Race | 1,276 | 889 | 1,186 | 999 | 1,158 | 5,508 |
| Non Hispanic Other Multiple Races | 17,796 | 12,862 | 14,738 | 14,930 | 10,721 | 71,047 |
| Population 18+ | 572,629 | 583,407 | 582,166 | 570,561 | 500,493 | 2,809,256 |
| Population 18+ Hispanic | 103,375 | 75,795 | 107,772 | 107,107 | 300,100 | 694,149 |
| Population 18+ Non Hispanic | 469,254 | 507,612 | 474,394 | 463,454 | 200,393 | 2,115,107 |
| Population 18+ Non Hispanic White | 388,577 | 465,917 | 414,568 | 409,768 | 127,015 | 1,805,845 |
| Population 18+ Non Hispanic Black | 25,986 | 11,293 | 21,254 | 23,257 | 43,973 | 125,763 |
| Population 18+ Non Hispanic American Indian | 9,943 | 7,574 | 9,706 | 4,147 | 10,088 | 41,458 |
| Population 18+ Non Hispanic Asian | 33,654 | 14,837 | 19,317 | 17,778 | 12,197 | 97,783 |
| Population 18+ Non Hispanic Hawaiian | 1,318 | 1,057 | 824 | 798 | 790 | 4,787 |
| Population 18+ Non Hispanic Other One Race | 819 | 554 | 778 | 607 | 705 | 3,463 |
| Population 18+ Non Hispanic Other Multiple Races | 8,957 | 6,380 | 7,947 | 7,099 | 5,625 | 36,008 |
| Percent Minority | 35.99% | 24.19% | 33.46% | 33.44% | 79.82% | 41.32% |
| Percent Hispanic | 20.96% | 16.12% | 22.46% | 22.98% | 65.64% | 29.57% |
| Population 18+ Percent Minority | 32.14% | 20.14% | 28.79% | 28.18% | 74.62% | 35.72% |
| Population 18+ Percent Hispanic | 18.05% | 12.99% | 18.51% | 18.77% | 59.96% | 24.71% |
| Political Party Affiliation | | | | | | |
| Republicans | 152,905 | 204,525 | 152,219 | 163,644 | 43,247 | 716,540 |
| Democrats | 113,791 | 102,263 | 119,784 | 108,933 | 104,737 | 549,508 |
| Libertarians | 3,564 | 2,883 | 3,901 | 2,463 | 3,379 | 16,190 |
| Other Political Party | 140,928 | 147,545 | 132,999 | 133,179 | 89,142 | 643,793 |
| Total Active Voters | 411,188 | 457,216 | 408,903 | 408,219 | 240,505 | 1,926,031 |

# BOS Public Plan 1

## MCED Concerns:

- It divides the Gila River Indian Community into 2 by moving the Lone Butte precinct from District 5 to District 1.
- Divides and moves half of the community of Guadalupe into District 1 which is contrary to what that community wants.
- Also makes Guadalupe 1 noncontiguous with District 5.

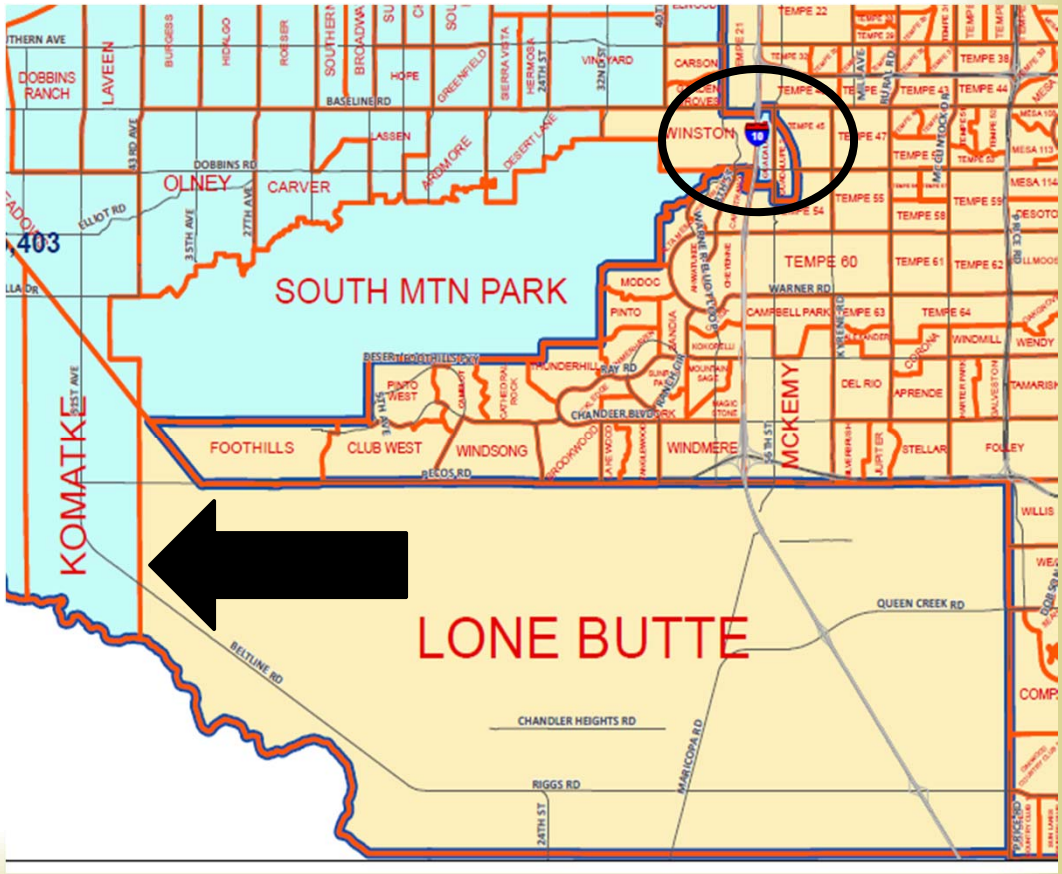

# BOS Public Plan 2

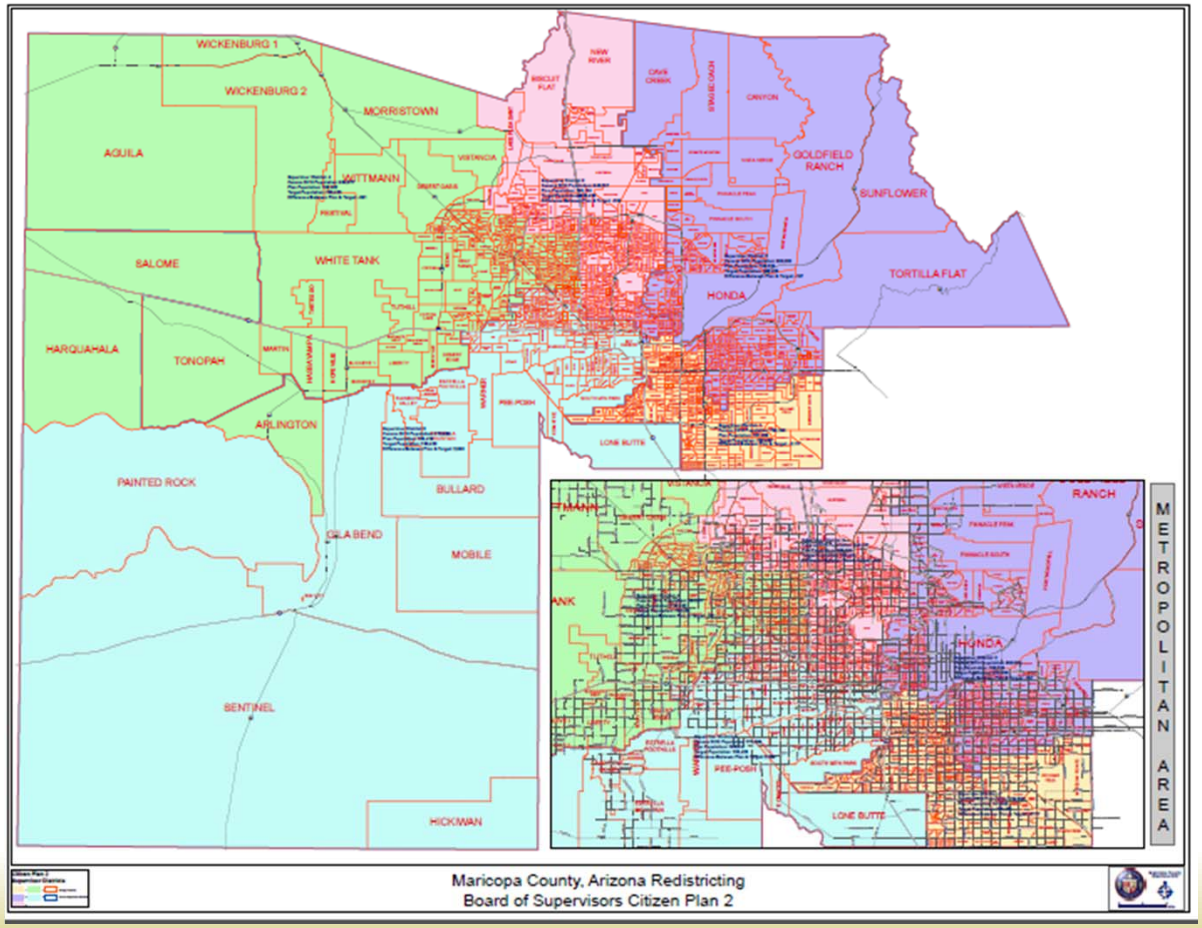

# BOS Public Plan 2

| Maricopa County, Arizona<br>Citizen Plan 2 Supervisorial Districts - 2010 Census Demographics | | | | | | |
|---|---|---|---|---|---|---|
| DistrictNumber | 1 | 2 | 3 | 4 | 5 | Maricopa County Totals |
| Population | 761,306 | 763,226 | 763,134 | 763,032 | 766,419 | 3,817,117 |
| Hispanic | 151,661 | 137,875 | 140,749 | 195,940 | 502,516 | 1,128,741 |
| Non Hispanic | 609,645 | 625,351 | 622,385 | 567,092 | 263,903 | 2,688,376 |
| Non Hispanic White | 497,849 | 560,034 | 543,205 | 485,486 | 153,481 | 2,240,055 |
| Non Hispanic Black | 34,426 | 17,919 | 23,752 | 36,182 | 65,211 | 177,490 |
| Non Hispanic American Indian | 11,965 | 13,295 | 11,045 | 7,301 | 15,646 | 59,252 |
| Non Hispanic Asian | 44,615 | 18,671 | 27,729 | 20,889 | 16,397 | 128,301 |
| Non Hispanic Hawaiian | 1,880 | 1,576 | 944 | 1,206 | 1,117 | 6,723 |
| Non Hispanic Other One Race | 1,219 | 948 | 1,165 | 999 | 1,177 | 5,508 |
| Non Hispanic Other Multiple Races | 17,691 | 12,908 | 14,545 | 15,029 | 10,874 | 71,047 |
| Population 18+ | 563,975 | 588,720 | 578,110 | 572,058 | 506,393 | 2,809,256 |
| Population 18+ Hispanic | 97,052 | 85,646 | 88,501 | 119,673 | 303,277 | 694,149 |
| Population 18+ Non Hispanic | 466,923 | 503,074 | 489,609 | 452,385 | 203,116 | 2,115,107 |
| Population 18+ Non Hispanic White | 389,100 | 457,991 | 433,632 | 397,366 | 127,756 | 1,805,845 |
| Population 18+ Non Hispanic Black | 24,776 | 13,247 | 17,702 | 25,141 | 44,897 | 125,763 |
| Population 18+ Non Hispanic American Indian | 8,490 | 9,013 | 7,861 | 5,233 | 10,861 | 41,458 |
| Population 18+ Non Hispanic Asian | 33,750 | 14,428 | 21,331 | 15,883 | 12,391 | 97,783 |
| Population 18+ Non Hispanic Hawaiian | 1,327 | 1,094 | 700 | 856 | 810 | 4,787 |
| Population 18+ Non Hispanic Other One Race | 781 | 588 | 744 | 635 | 715 | 3,463 |
| Population 18+ Non Hispanic Other Multiple Races | 8,699 | 6,713 | 7,639 | 7,271 | 5,686 | 36,008 |
| Percent Minority | 34.61% | 26.62% | 28.82% | 36.37% | 79.97% | 41.32% |
| Percent Hispanic | 19.92% | 18.06% | 18.44% | 25.68% | 65.57% | 29.57% |
| Population 18+ Percent Minority | 31.01% | 22.21% | 24.99% | 30.54% | 74.77% | 35.72% |
| Population 18+ Percent Hispanic | 17.21% | 14.55% | 15.31% | 20.92% | 59.89% | 24.71% |
| Political Party Affiliation | | | | | | |
| Republicans | 156,453 | 194,962 | 169,570 | 152,751 | 42,804 | 716,540 |
| Democrats | 110,092 | 105,903 | 114,918 | 112,023 | 106,572 | 549,508 |
| Libertarians | 3,435 | 3,051 | 3,652 | 2,656 | 3,396 | 16,190 |
| Other Political Party | 139,950 | 145,831 | 135,487 | 132,418 | 90,107 | 643,793 |
| Total Active Voters | 409,930 | 449,747 | 423,627 | 399,848 | 242,879 | 1,926,031 |

# BOS Public Plan 2:

## MCED Concerns

- Much of this plan is incorporated into the MCED proposal.
- However District 3 does not go as far to the west as this plan draws, rather, it comes straight down 43rd Avenue.

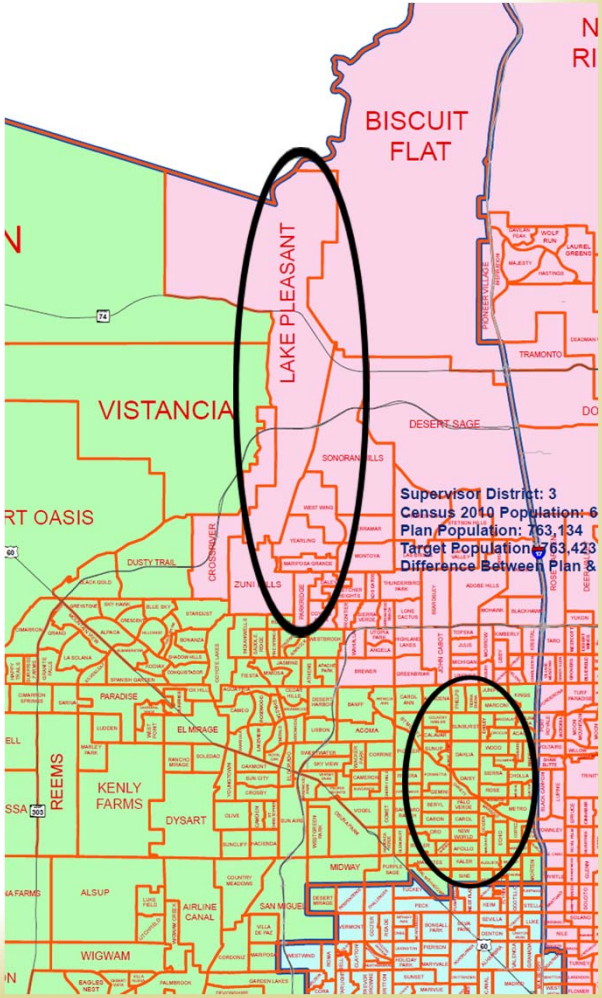

# BOS Public Plan 3

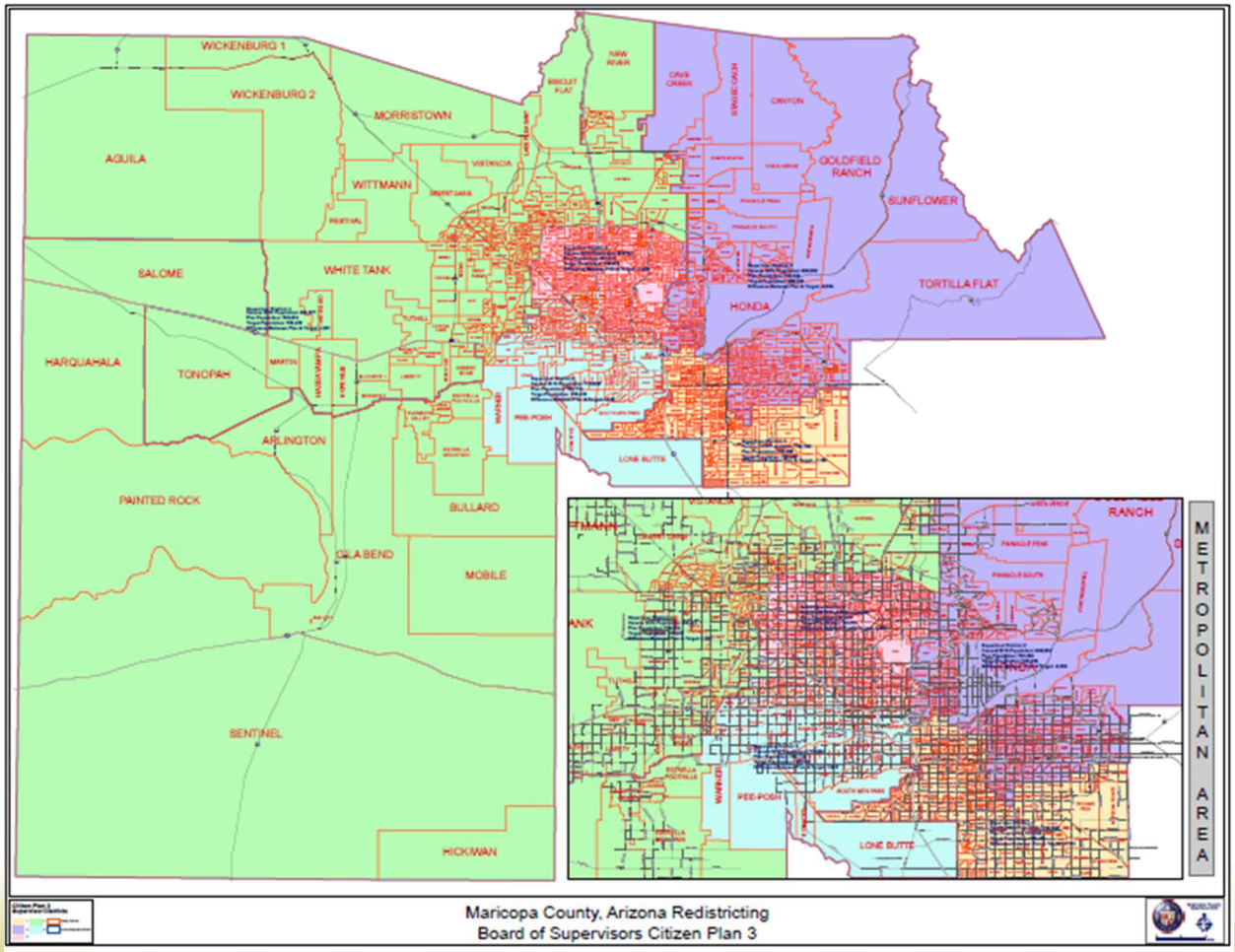

# BOS Public Plan 3

| Maricopa County, Arizona<br>Citizen Plan 3 Supervisorial Districts - 2010 Census Demographics | | | | | | |
|---|---|---|---|---|---|---|
| DistrictNumber | 1 | 2 | 3 | 4 | 5 | Maricopa County Totals |
| Population | 762,293 | 760,069 | 761,615 | 768,024 | 765,116 | 3,817,117 |
| Hispanic | 151,638 | 136,063 | 181,772 | 158,860 | 500,408 | 1,128,741 |
| Non Hispanic | 610,655 | 624,006 | 579,843 | 609,164 | 264,708 | 2,688,376 |
| Non Hispanic White | 498,754 | 558,837 | 493,949 | 535,030 | 153,485 | 2,240,055 |
| Non Hispanic Black | 34,397 | 17,686 | 30,461 | 29,776 | 65,170 | 177,490 |
| Non Hispanic American Indian | 11,914 | 13,203 | 13,276 | 5,295 | 15,564 | 59,252 |
| Non Hispanic Asian | 44,721 | 18,960 | 25,102 | 22,416 | 17,102 | 128,301 |
| Non Hispanic Hawaiian | 1,898 | 1,523 | 1,100 | 1,076 | 1,126 | 6,723 |
| Non Hispanic Other One Race | 1,222 | 959 | 1,201 | 983 | 1,143 | 5,508 |
| Non Hispanic Other Multiple Races | 17,749 | 12,838 | 14,754 | 14,588 | 11,118 | 71,047 |
| Population 18+ | 565,124 | 586,100 | 582,175 | 570,311 | 505,546 | 2,809,256 |
| Population 18+ Hispanic | 97,105 | 84,366 | 114,171 | 97,074 | 301,433 | 694,149 |
| Population 18+ Non Hispanic | 468,019 | 501,734 | 468,004 | 473,237 | 204,113 | 2,115,107 |
| Population 18+ Non Hispanic White | 390,074 | 456,899 | 406,800 | 423,715 | 128,357 | 1,805,845 |
| Population 18+ Non Hispanic Black | 24,775 | 12,976 | 22,293 | 20,993 | 44,726 | 125,763 |
| Population 18+ Non Hispanic American Indian | 8,473 | 8,930 | 9,413 | 3,913 | 10,729 | 41,458 |
| Population 18+ Non Hispanic Asian | 33,847 | 14,568 | 19,964 | 16,456 | 12,948 | 97,783 |
| Population 18+ Non Hispanic Hawaiian | 1,335 | 1,072 | 784 | 778 | 818 | 4,787 |
| Population 18+ Non Hispanic Other One Race | 784 | 606 | 773 | 613 | 687 | 3,463 |
| Population 18+ Non Hispanic Other Multiple Races | 8,731 | 6,683 | 7,977 | 6,769 | 5,848 | 36,008 |
| Percent Minority | 34.57% | 26.48% | 35.14% | 30.34% | 79.94% | 41.32% |
| Percent Hispanic | 19.89% | 17.90% | 23.87% | 20.68% | 65.40% | 29.57% |
| Population 18+ Percent Minority | 30.98% | 22.04% | 30.12% | 25.70% | 74.61% | 35.72% |
| Population 18+ Percent Hispanic | 17.18% | 14.39% | 19.61% | 17.02% | 59.63% | 24.71% |
| Political Party Affiliation | | | | | | |
| Republicans | 156,417 | 195,310 | 152,167 | 169,093 | 43,553 | 716,540 |
| Democrats | 110,545 | 104,322 | 124,357 | 102,177 | 108,107 | 549,508 |
| Libertarians | 3,448 | 3,018 | 3,851 | 2,346 | 3,527 | 16,190 |
| Other Political Party | 140,292 | 145,511 | 132,095 | 135,100 | 90,795 | 643,793 |
| Total Active Voters | 410,702 | 448,161 | 412,470 | 408,716 | 245,982 | 1,926,031 |

# BOS Public Plan 3:

## MCED Concerns

- Our current districts have all 5 Supervisors representing both urban and rural constituencies.
- One of the concerns with this plan is that it concentrates District 3 solely into the central valley with District 4 representing huge tracks of rural area.

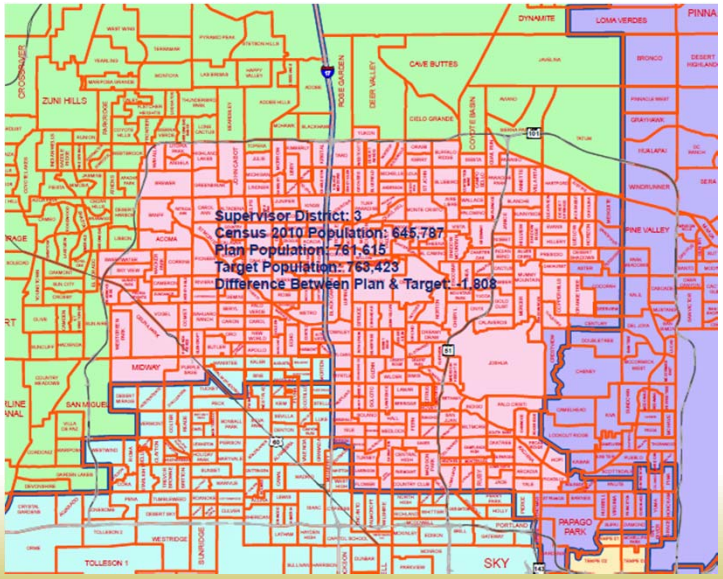

# BOS Public Plan 3:

## MCED Concerns

- This creates disparity in how effective and responsive a Supervisor can be in providing personal contact with their public—if one can traverse their district in 20 minutes while another takes hours.

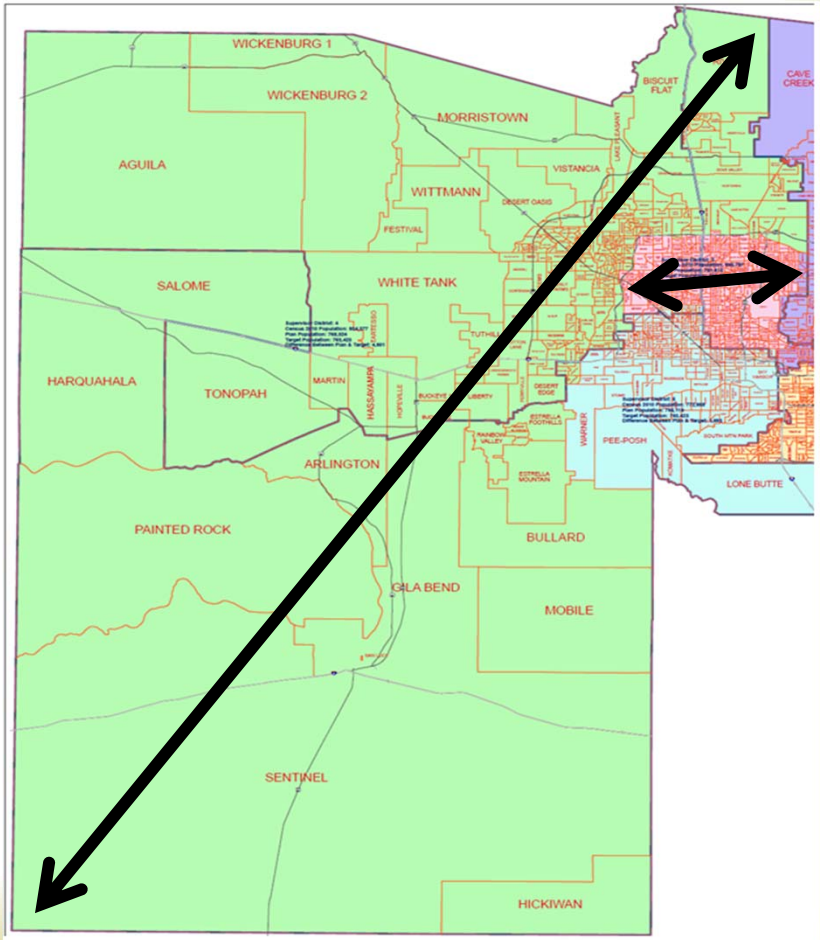

# BOS Public Plan 4

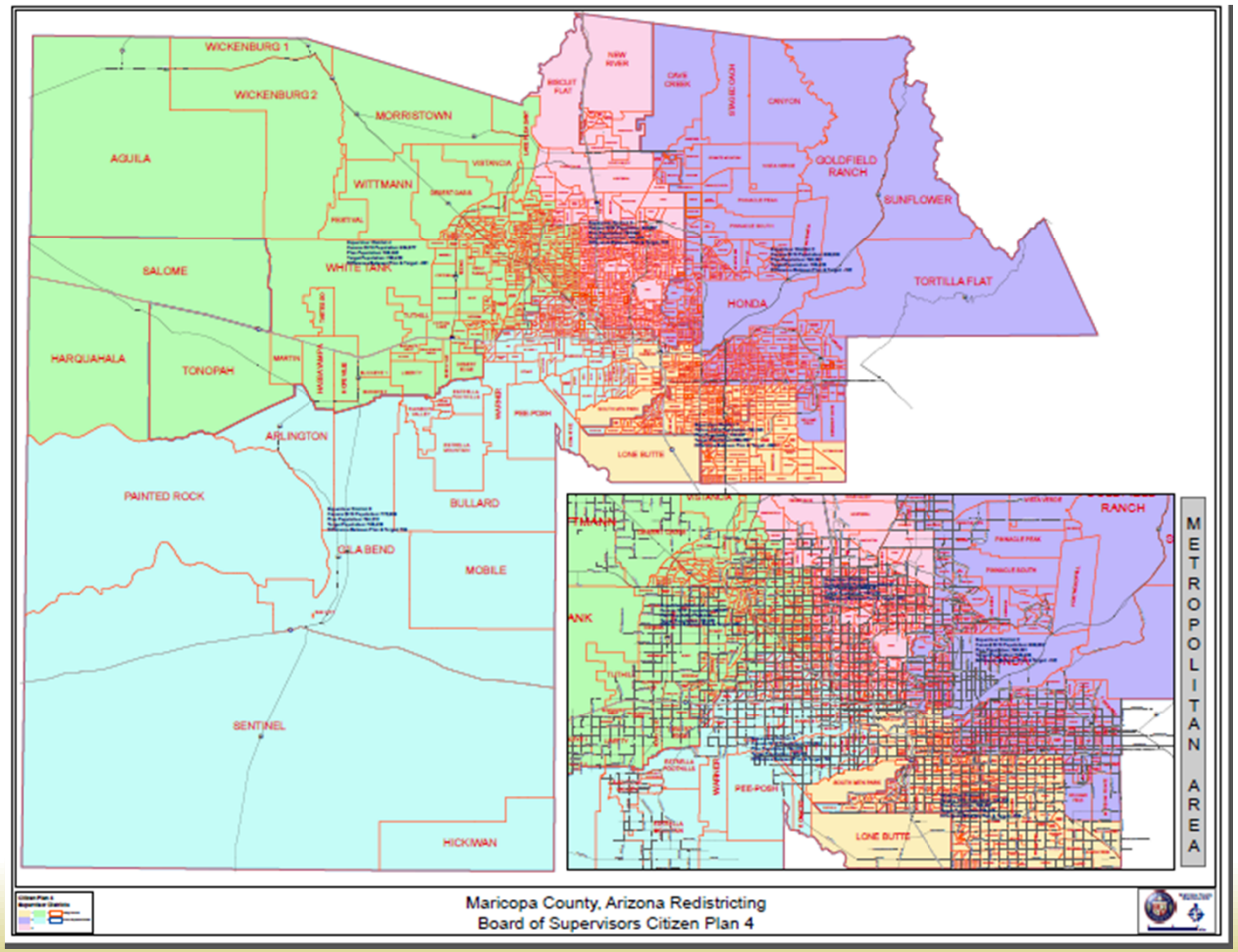

# BOS Public Plan 4

| Maricopa County, Arizona<br>Citizen Plan 4 Supervisorial Districts - 2010 Census Demographics | | | | | | |
|---|---|---|---|---|---|---|
| DistrictNumber | 1 | 2 | 3 | 4 | 5 | Maricopa County Totals |
| Population | 763,037 | 763,231 | 763,545 | 763,092 | 764,212 | 3,817,117 |
| Hispanic | 151,800 | 146,091 | 161,089 | 180,638 | 489,123 | 1,128,741 |
| Non Hispanic | 611,237 | 617,140 | 602,456 | 582,454 | 275,089 | 2,688,376 |
| Non Hispanic White | 499,073 | 551,311 | 518,359 | 503,761 | 167,551 | 2,240,055 |
| Non Hispanic Black | 35,726 | 18,658 | 27,559 | 33,674 | 61,873 | 177,490 |
| Non Hispanic American Indian | 9,902 | 15,098 | 12,790 | 6,002 | 15,460 | 59,252 |
| Non Hispanic Asian | 46,054 | 16,447 | 26,739 | 22,017 | 17,044 | 128,301 |
| Non Hispanic Hawaiian | 1,814 | 1,711 | 1,026 | 1,168 | 1,004 | 6,723 |
| Non Hispanic Other One Race | 1,213 | 951 | 1,167 | 1,005 | 1,172 | 5,508 |
| Non Hispanic Other Multiple Races | 17,455 | 12,964 | 14,816 | 14,827 | 10,985 | 71,047 |
| Population 18+ | 561,627 | 589,120 | 580,475 | 570,520 | 507,514 | 2,809,256 |
| Population 18+ Hispanic | 97,003 | 90,464 | 101,214 | 110,203 | 295,265 | 694,149 |
| Population 18+ Non Hispanic | 464,624 | 498,656 | 479,261 | 460,317 | 212,249 | 2,115,107 |
| Population 18+ Non Hispanic White | 386,762 | 453,117 | 419,680 | 407,365 | 138,921 | 1,805,845 |
| Population 18+ Non Hispanic Black | 25,567 | 13,877 | 20,338 | 23,452 | 42,529 | 125,763 |
| Population 18+ Non Hispanic American Indian | 7,024 | 10,274 | 9,088 | 4,309 | 10,763 | 41,458 |
| Population 18+ Non Hispanic Asian | 34,651 | 12,883 | 20,744 | 16,657 | 12,848 | 97,783 |
| Population 18+ Non Hispanic Hawaiian | 1,268 | 1,195 | 757 | 824 | 743 | 4,787 |
| Population 18+ Non Hispanic Other One Race | 766 | 587 | 766 | 618 | 726 | 3,463 |
| Population 18+ Non Hispanic Other Multiple Races | 8,586 | 6,723 | 7,888 | 7,092 | 5,719 | 36,008 |
| Percent Minority | 34.59% | 27.77% | 32.11% | 33.98% | 78.08% | 41.32% |
| Percent Hispanic | 19.89% | 19.14% | 21.10% | 23.67% | 64.00% | 29.57% |
| Population 18+ Percent Minority | 31.14% | 23.09% | 27.70% | 28.60% | 72.63% | 35.72% |
| Population 18+ Percent Hispanic | 17.27% | 15.36% | 17.44% | 19.32% | 58.18% | 24.71% |
| Political Party Affiliation | | | | | | |
| Republicans | 160,806 | 188,890 | 158,146 | 161,008 | 47,690 | 716,540 |
| Democrats | 111,536 | 103,916 | 117,788 | 109,982 | 106,286 | 549,508 |
| Libertarians | 3,370 | 3,055 | 3,791 | 2,533 | 3,441 | 16,190 |
| Other Political Party | 139,798 | 145,701 | 133,713 | 133,258 | 91,323 | 643,793 |
| Total Active Voters | 415,510 | 441,562 | 413,438 | 406,781 | 248,740 | 1,926,031 |

# BOS Public Plan 4:

## MCED Concerns

- This plan also divides up the Gila River Indian Community by moving Lone Butte over to District 1 from District 5.
- Additionally, there is a large portion that is noncontiguous:

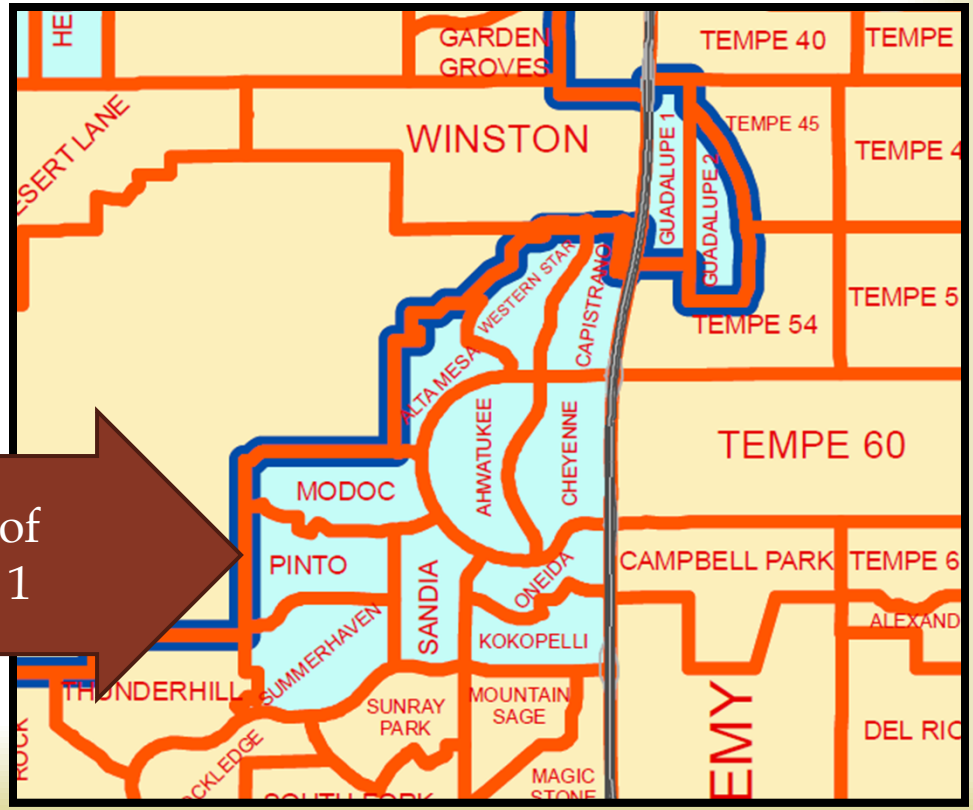


These blue precincts are an island of District 5 in the Middle of District 1

# BOS Public Plan 5

This plan was submitted after the June 1st deadline and after 4 of the 5 public hearings were already completed…

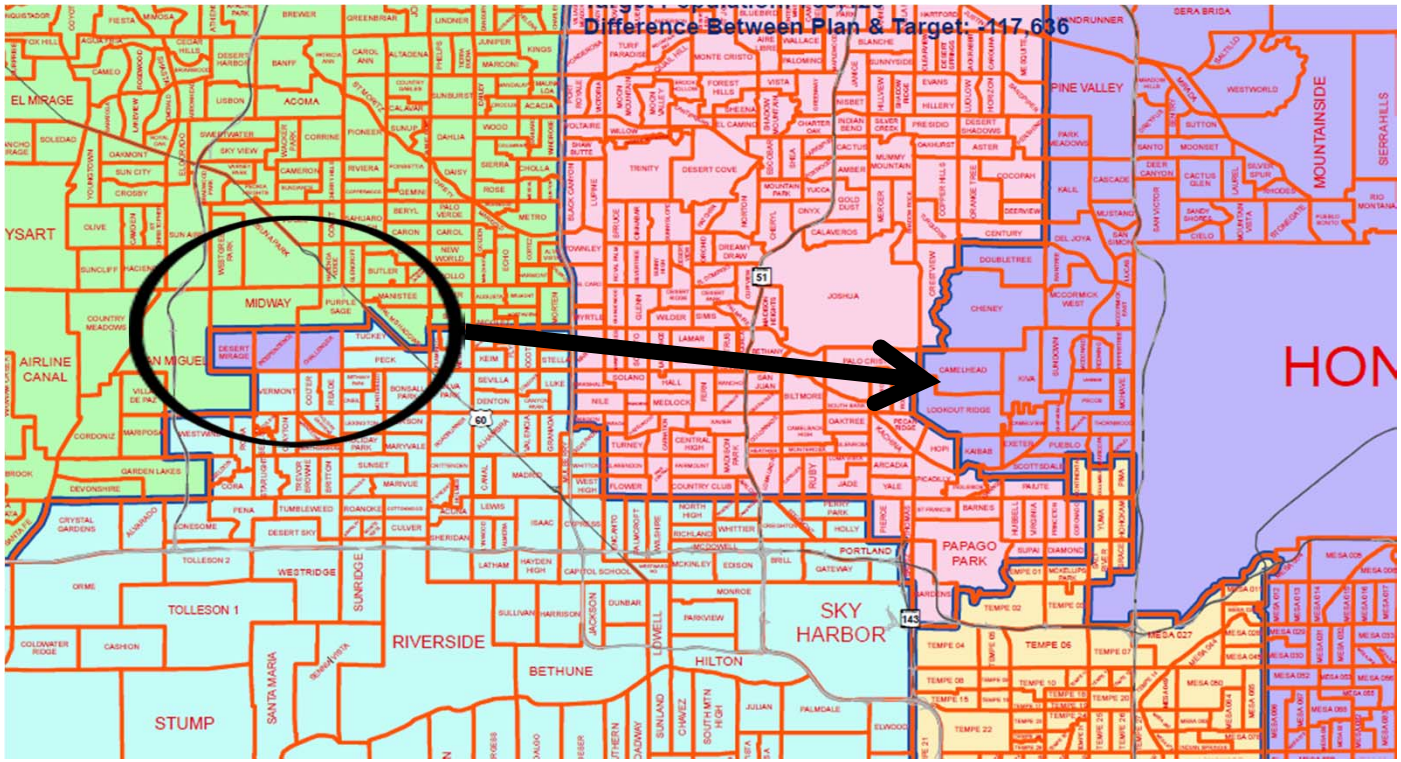


- This plan only moves 3 precincts from District 5 to District 2—they are not contiguous, and this is not under consideration.

# BOS/MCCCD/SHCD

Proposal

# Drawing the lines

- Many of the suggested changes are a compilation of the 4 public plans submitted—indeed there was much overlap.
- In drawing the new lines we made every attempt to conform to municipal district and boundary lines, to only move voters from one district to another when absolutely necessary

# BOS/MCCCD/SHCD

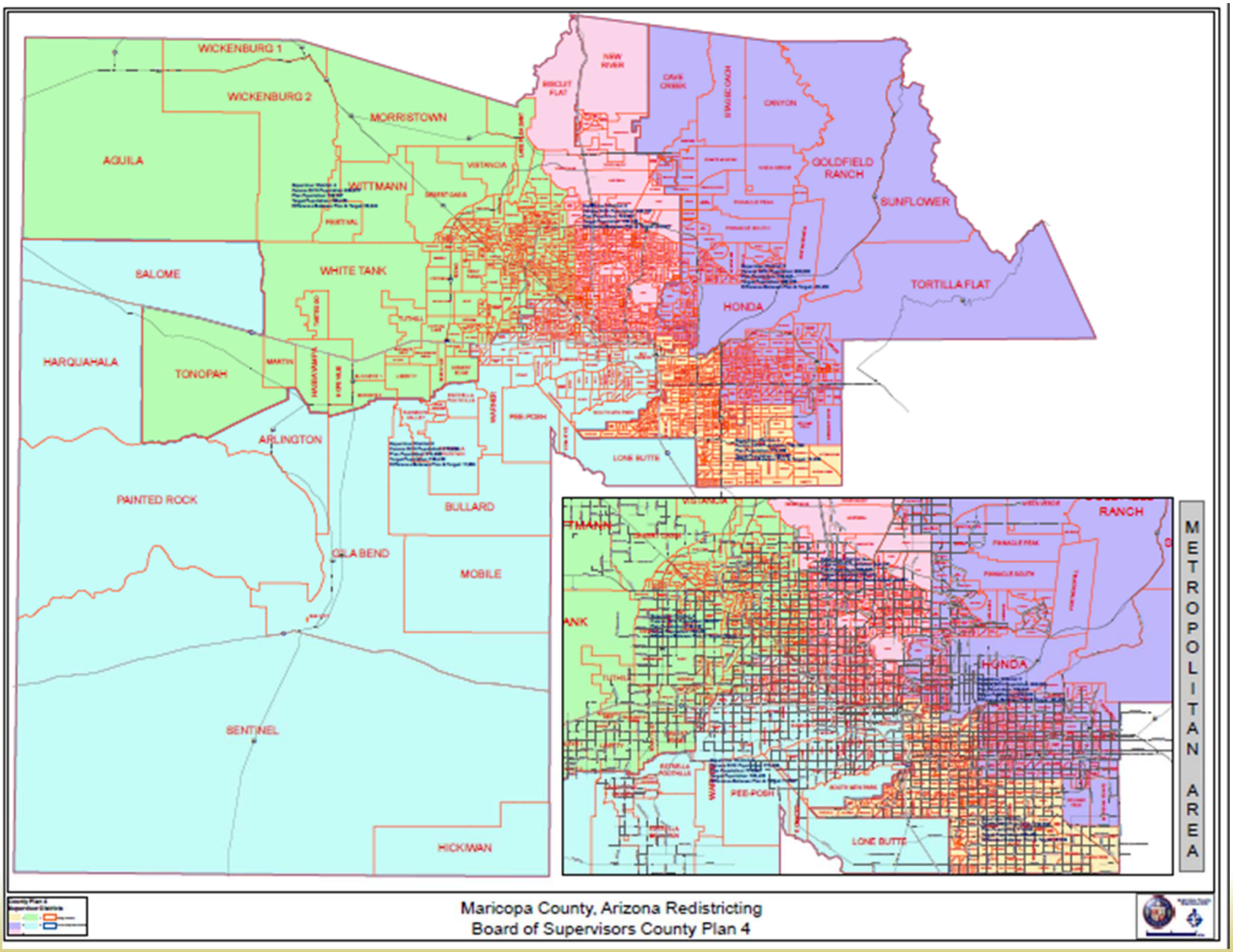

Maricopa County, Arizona

County Plan 4 Supervisorial Districts - 2010 Census Demographics

| DistrictNumber | 1 | Change From Current | 2 | Change From Current | 3 | Change From Current | 4 | Change From Current | 5 | Change From Current | Maricopa County Totals |
|---|---|---|---|---|---|---|---|---|---|---|---|
| Population | 774,059 | (24,186) | 739,997 | 73,947 | 738,832 | 93,045 | 789,267 | (145,110) | 774,962 | 2,304 | 3,817,117 |
| Hispanic | 158,644 | (1,677) | 126,137 | 13,062 | 158,107 | 21,943 | 179,474 | (34,695) | 506,379 | 1,367 | 1,128,741 |
| Non Hispanic | 615,415 | (22,509) | 613,860 | 60,885 | 580,725 | 71,102 | 609,793 | (110,415) | 268,583 | 937 | 2,688,376 |
| Non Hispanic White | 500,026 | (21,891) | 554,155 | 55,112 | 501,172 | 59,607 | 527,700 | (93,266) | 157,002 | 438 | 2,240,055 |
| Non Hispanic Black | 35,908 | 306 | 15,530 | 1,918 | 26,113 | 3,248 | 34,121 | (5,787) | 65,818 | 315 | 177,490 |
| Non Hispanic American Indian | 13,161 | (7) | 11,724 | 1,006 | 12,493 | 1,200 | 6,000 | (2,321) | 15,874 | 122 | 59,252 |
| Non Hispanic Asian | 45,295 | (197) | 17,581 | 1,114 | 24,600 | 4,692 | 24,285 | (5,630) | 16,540 | 21 | 128,301 |
| Non Hispanic Hawaiian | 1,857 | (97) | 1,553 | 162 | 999 | 172 | 1,188 | (240) | 1,126 | 3 | 6,723 |
| Non Hispanic Other One Race | 1,260 | (22) | 876 | 103 | 1,133 | 137 | 1,040 | (226) | 1,199 | 8 | 5,508 |
| Non Hispanic Other Multiple Races | 17,908 | (601) | 12,441 | 1,470 | 14,215 | 2,046 | 15,459 | (2,945) | 11,024 | 30 | 71,047 |
| Population 18+ | 576,552 | (16,969) | 567,959 | 56,195 | 562,726 | 66,547 | 589,686 | (107,351) | 512,333 | 1,578 | 2,809,256 |
| Population 18+ Hispanic | 101,885 | (773) | 77,746 | 8,084 | 99,306 | 13,347 | 109,584 | (21,488) | 305,628 | 830 | 694,149 |
| Population 18+ Non Hispanic | 474,667 | (16,196) | 490,213 | 48,111 | 463,420 | 53,200 | 480,102 | (85,863) | 206,705 | 748 | 2,115,107 |
| Population 18+ Non Hispanic White | 393,956 | (16,037) | 449,554 | 44,160 | 406,883 | 45,406 | 424,916 | (73,917) | 130,536 | 388 | 1,805,845 |
| Population 18+ Non Hispanic Black | 25,871 | 207 | 11,415 | 1,416 | 19,370 | 2,249 | 23,765 | (4,110) | 45,342 | 238 | 125,763 |
| Population 18+ Non Hispanic American Indian | 9,313 | 6 | 7,933 | 723 | 8,888 | 857 | 4,314 | (1,666) | 11,010 | 80 | 41,458 |
| Population 18+ Non Hispanic Asian | 34,409 | | | | | | | | | 16 | 97,783 |
| Population 18+ Non Hispanic Hawaiian | 1,326 | | | | | | | | | 3 | 4,787 |
| Population 18+ Non Hispanic Other One Race | 814 | | | | | | | | | 8 | 3,463 |
| Population 18+ Non Hispanic Other Multiple Races | 8,978 | | | | | | | | | 15 | 36,008 |
| Percent Minority | 35.40% | | | | | | | | | 0.00% | 41.32% |
| Percent Hispanic | 20.50% | | | | | | | | | -0.02% | 29.57% |
| Population 18+ Percent Minority | 31.67% | | | | | | | | | 0.00% | 35.72% |
| Population 18+ Percent Hispanic | 17.67% | 0.37% | 13.69% | | | | | 0.22% | 59.65% | -0.02% | 24.71% |
| Political Party Affiliation | | | | | | | | | | | |
| Republicans | 157,257 | (6,344) | 193,641 | 16,789 | 151,851 | 15,624 | 169,455 | (26,157) | 44,336 | 88 | 716,540 |
| Democrats | 113,390 | (2,994) | 100,120 | 10,693 | 115,022 | 12,581 | 113,080 | (20,547) | 107,896 | 267 | 549,508 |
| Libertarians | 3,573 | (103) | 2,860 | 377 | 3,721 | 445 | 2,595 | (725) | 3,441 | 6 | 16,190 |
| Other Political Party | 142,199 | (5,102) | 142,123 | 14,157 | 129,908 | 15,356 | 137,891 | (24,670) | 91,672 | 259 | 643,793 |
| Total Active Voters | 416,419 | (14,543) | 438,744 | 42,016 | 400,502 | 44,006 | 423,021 | (72,099) | 247,345 | 620 | 1,926,031 |

The districts are all competitive politically when you consider that each one is comprised of roughly a third non-affiliated voters.

# BOS/MCCCD/SHCD

Total population for Maricopa County:

3,817,117

Divided by 5 districts:

763,423

# DISTRICT 1:

- Goal Population:
  763,423
- Current Population:
  798,245 (+34,822)
- Proposed District:
  774,059

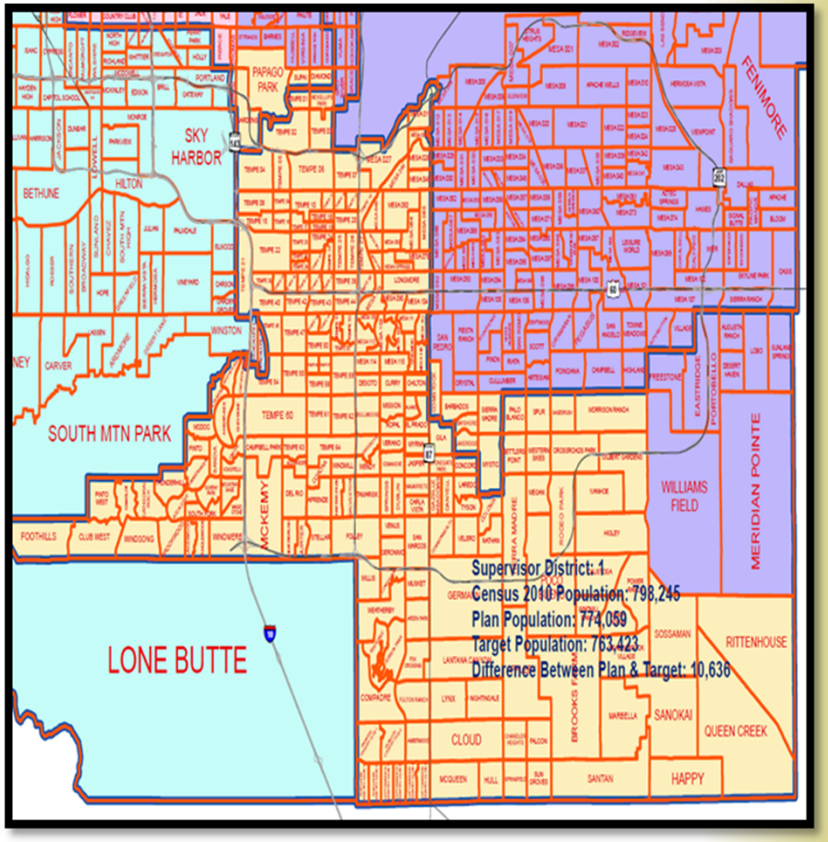

# Current vs. Proposed

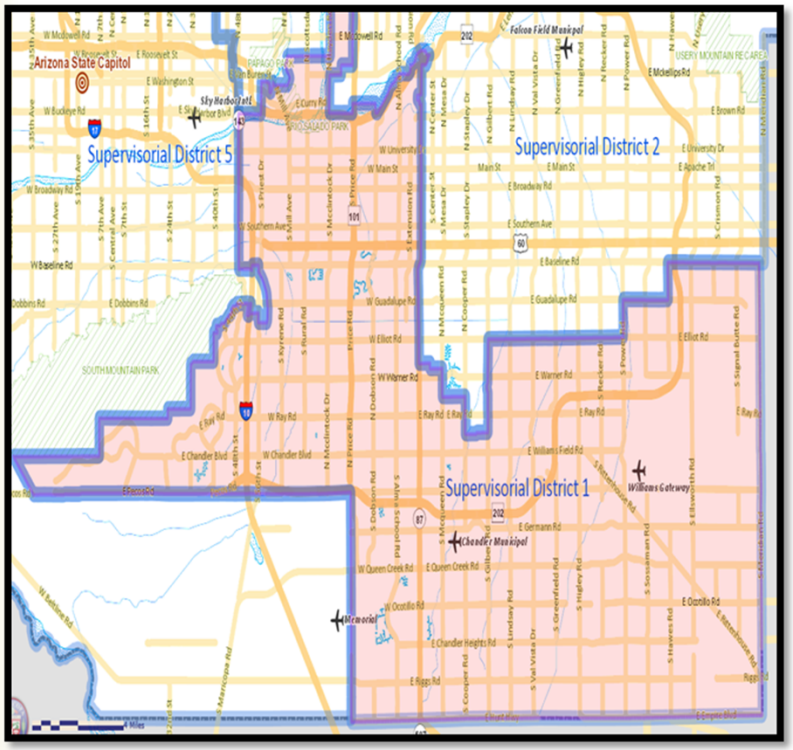


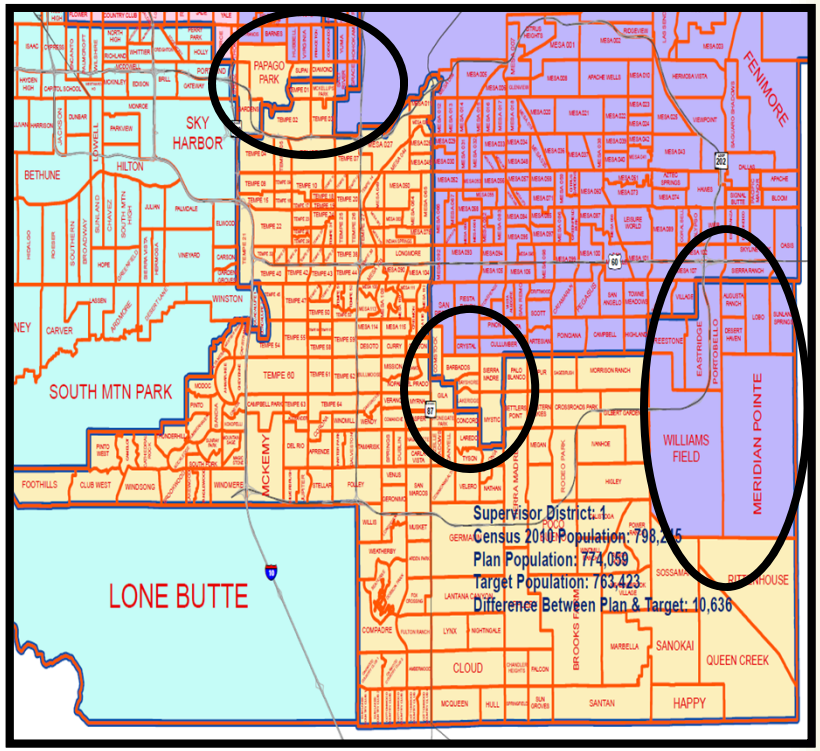

# District 1 Current

| Maricopa County Current Supervisorial Districts - 2010 Census Demographics | | | | | 2000 Demographics | |
|---|---|---|---|---|---|---|
| Supervisor District | 1 | Difference from 1/5 | Maricopa County Totals | Divided by 5 | Plan 7 | Difference |
| Population | 798,245 | **34,822** | 3,817,117 | 763,423 | 597,949 | 200,296 |
| Hispanic | 160,321 | **(65,427)** | 1,128,741 | 225,748 | 106,235 | 54,086 |
| Non Hispanic | 637,924 | **100,249** | 2,688,376 | 537,675 | 491,714 | 146,210 |
| Non Hispanic White | 521,917 | **73,906** | 2,240,055 | 448,011 | 429,171 | 92,746 |
| Non Hispanic Black | 35,602 | **104** | 177,490 | 35,498 | 21,112 | 14,490 |
| Non Hispanic American Indian | 13,168 | **1,318** | 59,252 | 11,850 | 9,983 | 3,185 |
| Non Hispanic Asian | 45,492 | **19,832** | 128,301 | 25,660 | 24,815 | 20,677 |
| Non Hispanic Hawaiian | 1,954 | **609** | 6,723 | 1,345 | 1,294 | 660 |
| Non Hispanic Other One Race | 1,282 | **180** | 5,508 | 1,102 | 2,906 | (1,624) |
| Non Hispanic Other Multiple Races | 18,509 | **4,300** | 71,047 | 14,209 | 2,433 | 16,076 |
| Population 18+ | 593,521 | **31,670** | 2,809,256 | 561,851 | 444,015 | 149,506 |
| Population 18+ Hispanic | 102,658 | **(36,172)** | 694,149 | 138,830 | 67,731 | 34,927 |
| Population 18+ Non Hispanic | 490,863 | **67,842** | 2,115,107 | 423,021 | 376,284 | 114,579 |
| Population 18+ Non Hispanic White | 409,993 | **48,824** | 1,805,845 | 361,169 | 332,859 | 77,134 |
| Population 18+ Non Hispanic Black | 25,664 | **511** | 125,763 | 25,153 | 13,902 | 11,762 |
| Population 18+ Non Hispanic American Indian | 9,307 | **1,015** | 41,458 | 8,292 | 6,848 | 2,459 |
| Population 18+ Non Hispanic Asian | 34,495 | **14,938** | 97,783 | 19,557 | 18,312 | 16,183 |
| Population 18+ Non Hispanic Hawaiian | 1,379 | **422** | 4,787 | 957 | 851 | 528 |
| Population 18+ Non Hispanic Other One Race | 821 | **128** | 3,463 | 693 | 2,011 | (1,190) |
| Population 18+ Non Hispanic Other Multiple Races | 9,204 | **2,002** | 36,008 | 7,202 | 1,501 | 7,703 |
| Percent Minority | 34.62% | | 41.17% | | 28.33% | |
| Percent Hispanic | 20.08% | | 29.64% | | 17.77% | |
| Population 18+ Percent Minority | 30.92% | | 35.72% | | 25.03% | |
| Population 18+ Percent Hispanic | 17.30% | | 24.71% | | 11.33% | |

# District 1 Proposed

| Maricopa County, Arizona<br>County Plan 4 Supervisorial Districts - 2010 Census Demographics | | | |
|---|---|---|---|
| DistrictNumber | 1 | Change From Current | Maricopa County Totals |
| Population | 774,059 | (24,186) | 3,817,117 |
| Hispanic | 158,644 | (1,677) | 1,128,741 |
| Non Hispanic | 615,415 | (22,509) | 2,688,376 |
| Non Hispanic White | 500,026 | (21,891) | 2,240,055 |
| Non Hispanic Black | 35,908 | 306 | 177,490 |
| Non Hispanic American Indian | 13,161 | (7) | 59,252 |
| Non Hispanic Asian | 45,295 | (197) | 128,301 |
| Non Hispanic Hawaiian | 1,857 | (97) | 6,723 |
| Non Hispanic Other One Race | 1,260 | (22) | 5,508 |
| Non Hispanic Other Multiple Races | 17,908 | (601) | 71,047 |
| Population 18+ | 576,552 | (16,969) | 2,809,256 |
| Population 18+ Hispanic | 101,885 | (773) | 694,149 |
| Population 18+ Non Hispanic | 474,667 | (16,196) | 2,115,107 |
| Population 18+ Non Hispanic White | 393,956 | (16,037) | 1,805,845 |
| Population 18+ Non Hispanic Black | 25,871 | 207 | 125,763 |
| Population 18+ Non Hispanic American Indian | 9,313 | 6 | 41,458 |
| Population 18+ Non Hispanic Asian | 34,409 | (86) | 97,783 |
| Population 18+ Non Hispanic Hawaiian | 1,326 | (53) | 4,787 |
| Population 18+ Non Hispanic Other One Race | 814 | (7) | 3,463 |
| Population 18+ Non Hispanic Other Multiple Races | 8,978 | (226) | 36,008 |
| Percent Minority | 35.40% | 0.79% | 41.32% |
| Percent Hispanic | 20.50% | 0.41% | 29.57% |
| Population 18+ Percent Minority | 31.67% | 0.75% | 35.72% |
| Population 18+ Percent Hispanic | 17.67% | 0.37% | 24.71% |
| Political Party Affiliation | | | |
| Republicans | 157,257 | (6,344) | 716,540 |
| Democrats | 113,390 | (2,994) | 549,508 |
| Libertarians | 3,573 | (103) | 16,190 |
| Other Political Party | 142,199 | (5,102) | 643,793 |
| Total Active Voters | 416,419 | (14,543) | 1,926,031 |

# DISTRICT 2:

- Goal Population:
  763,423
- Current Population:
  666,050 (-97,373)
- Proposed District:
  739,997

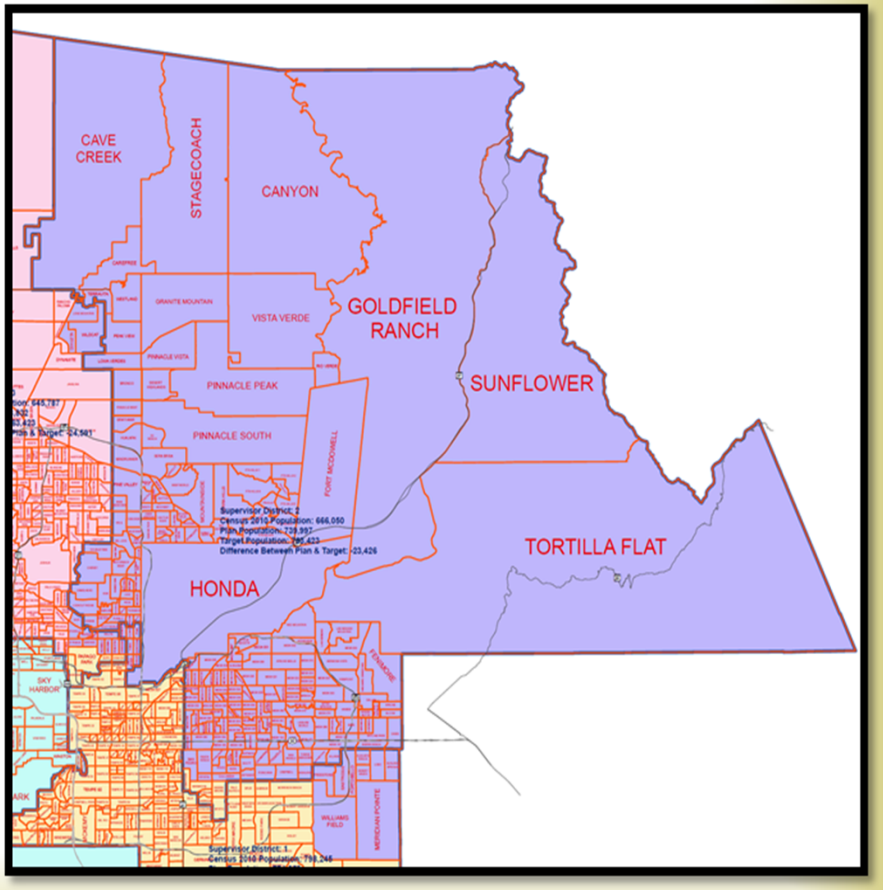

# Current vs. Proposed

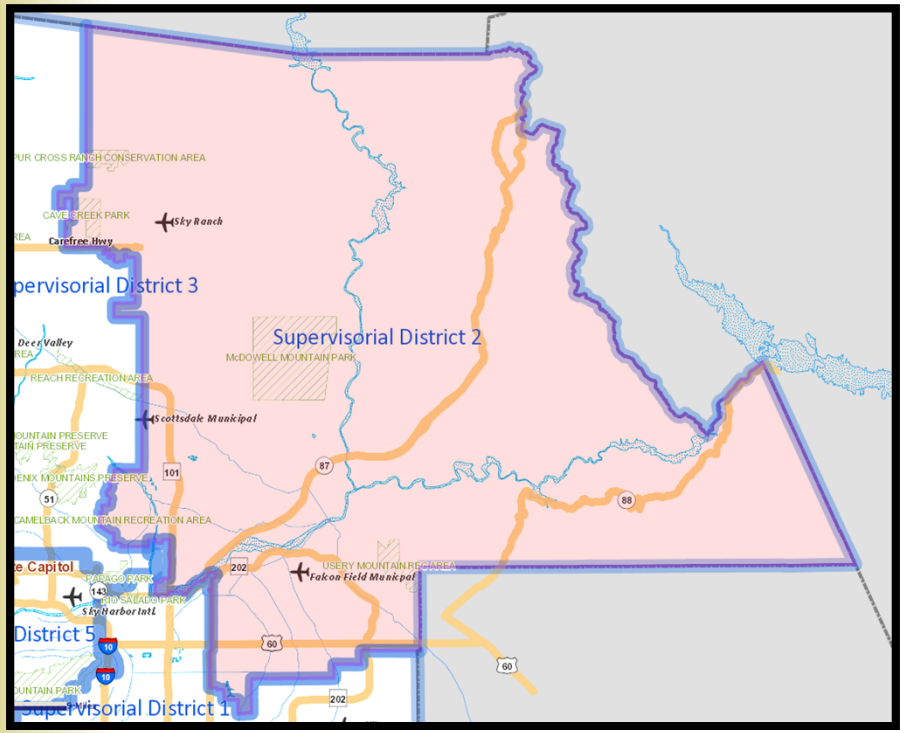


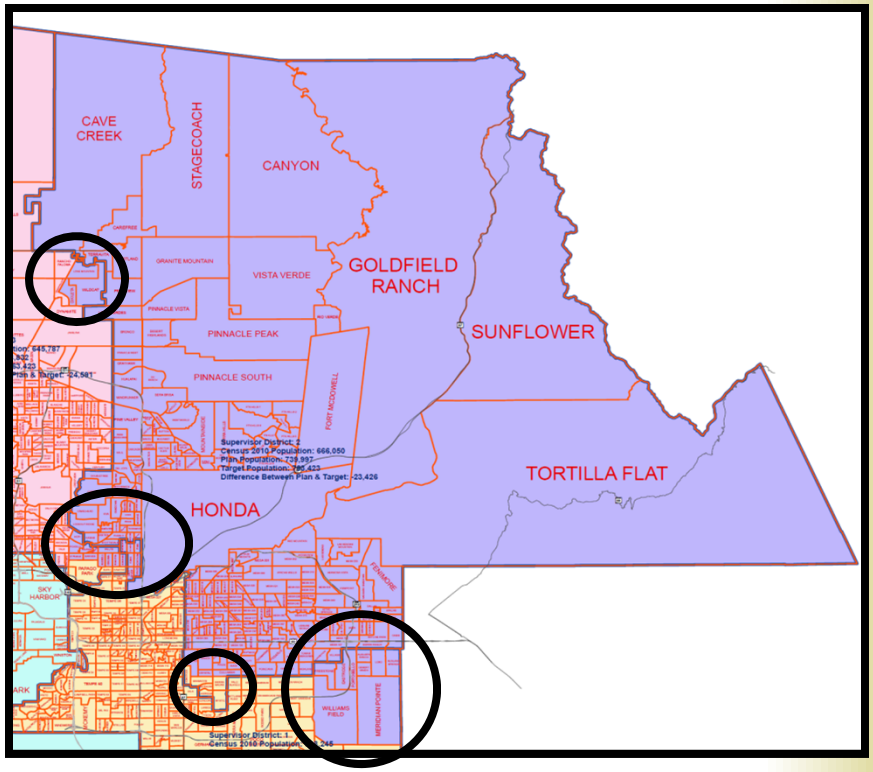

# District 2 Current

| Maricopa County Current Supervisorial Districts - 2010 Census Demographics | | | | | 2000 Demographics | |
|---|---|---|---|---|---|---|
| Supervisor District | 2 | Difference from 1/5 | Maricopa County Totals | Divided by 5 | Plan 7 | Difference |
| Population | 666,050 | (97,373) | 3,817,117 | 763,423 | 609,493 | 56,557 |
| Hispanic | 113,075 | (112,673) | 1,128,741 | 225,748 | 77,199 | 35,876 |
| Non Hispanic | 552,975 | **15,300** | 2,688,376 | 537,675 | 532,294 | 20,681 |
| Non Hispanic White | 499,043 | **51,032** | 2,240,055 | 448,011 | 496,003 | 3,040 |
| Non Hispanic Black | 13,612 | (21,886) | 177,490 | 35,498 | 10,387 | 3,225 |
| Non Hispanic American Indian | 10,718 | (1,132) | 59,252 | 11,850 | 9,192 | 1,526 |
| Non Hispanic Asian | 16,467 | (9,193) | 128,301 | 25,660 | 11,408 | 5,059 |
| Non Hispanic Hawaiian | 1,391 | **46** | 6,723 | 1,345 | 1,089 | 302 |
| Non Hispanic Other One Race | 773 | (329) | 5,508 | 1,102 | 2,303 | (1,530) |
| Non Hispanic Other Multiple Races | 10,971 | (3,238) | 71,047 | 14,209 | 1,912 | 9,059 |
| Population 18+ | 511,764 | (50,087) | 2,809,256 | 561,851 | 453,979 | 57,785 |
| Population 18+ Hispanic | 69,662 | (69,168) | 694,149 | 138,830 | 47,194 | 22,468 |
| Population 18+ Non Hispanic | 442,102 | **19,081** | 2,115,107 | 423,021 | 406,785 | 35,317 |
| Population 18+ Non Hispanic White | 405,394 | **44,225** | 1,805,845 | 361,169 | 383,228 | 22,166 |
| Population 18+ Non Hispanic Black | 9,999 | (15,154) | 125,763 | 25,153 | 6,632 | 3,367 |
| Population 18+ Non Hispanic American Indian | 7,210 | (1,082) | 41,458 | 8,292 | 5,794 | 1,416 |
| Population 18+ Non Hispanic Asian | 12,547 | (7,010) | 97,783 | 19,557 | 7,937 | 4,610 |
| Population 18+ Non Hispanic Hawaiian | 959 | **2** | 4,787 | 957 | 650 | 309 |
| Population 18+ Non Hispanic Other One Race | 480 | (213) | 3,463 | 693 | 1,493 | (1,013) |
| Population 18+ Non Hispanic Other Multiple Races | 5,513 | (1,689) | 36,008 | 7,202 | 11,051 | (5,538) |
| Percent Minority | 25.07% | | 41.17% | | 18.62% | |
| Percent Hispanic | 16.98% | | 29.64% | | 12.67% | |
| Population 18+ Percent Minority | 20.78% | | 35.72% | | 15.58% | |
| Population 18+ Percent Hispanic | 13.61% | | 24.71% | | 7.74% | |

# District 2 Proposed

| Maricopa County, Arizona | | | |
|---|---|---|---|
| County Plan 4 Supervisorial Districts - 2010 Census Demographics | | | |
| DistrictNumber | 2 | Change From Current | Maricopa County Totals |
| Population | 739,997 | 73,947 | 3,817,117 |
| Hispanic | 126,137 | 13,062 | 1,128,741 |
| Non Hispanic | 613,860 | 60,885 | 2,688,376 |
| Non Hispanic White | 554,155 | 55,112 | 2,240,055 |
| Non Hispanic Black | 15,530 | 1,918 | 177,490 |
| Non Hispanic American Indian | 11,724 | 1,006 | 59,252 |
| Non Hispanic Asian | 17,581 | 1,114 | 128,301 |
| Non Hispanic Hawaiian | 1,553 | 162 | 6,723 |
| Non Hispanic Other One Race | 876 | 103 | 5,508 |
| Non Hispanic Other Multiple Races | 12,441 | 1,470 | 71,047 |
| Population 18+ | 567,959 | 56,195 | 2,809,256 |
| Population 18+ Hispanic | 77,746 | 8,084 | 694,149 |
| Population 18+ Non Hispanic | 490,213 | 48,111 | 2,115,107 |
| Population 18+ Non Hispanic White | 449,554 | 44,160 | 1,805,845 |
| Population 18+ Non Hispanic Black | 11,415 | 1,416 | 125,763 |
| Population 18+ Non Hispanic American Indian | 7,933 | 723 | 41,458 |
| Population 18+ Non Hispanic Asian | 13,426 | 879 | 97,783 |
| Population 18+ Non Hispanic Hawaiian | 1,069 | 110 | 4,787 |
| Population 18+ Non Hispanic Other One Race | 541 | 61 | 3,463 |
| Population 18+ Non Hispanic Other Multiple Races | 6,275 | 762 | 36,008 |
| Percent Minority | 25.11% | 0.04% | 41.32% |
| Percent Hispanic | 17.05% | 0.07% | 29.57% |
| Population 18+ Percent Minority | 20.85% | 0.06% | 35.72% |
| Population 18+ Percent Hispanic | 13.69% | 0.08% | 24.71% |
| Political Party Affiliation | | | |
| Republicans | 193,641 | 16,789 | 716,540 |
| Democrats | 100,120 | 10,693 | 549,508 |
| Libertarians | 2,860 | 377 | 16,190 |
| Other Political Party | 142,123 | 14,157 | 643,793 |
| Total Active Voters | 438,744 | 42,016 | 1,926,031 |

# DISTRICT 3:

- Goal Population:

  763,423

- Current Population:

  645,787 (-117,636)

- Proposed District:

  738,832

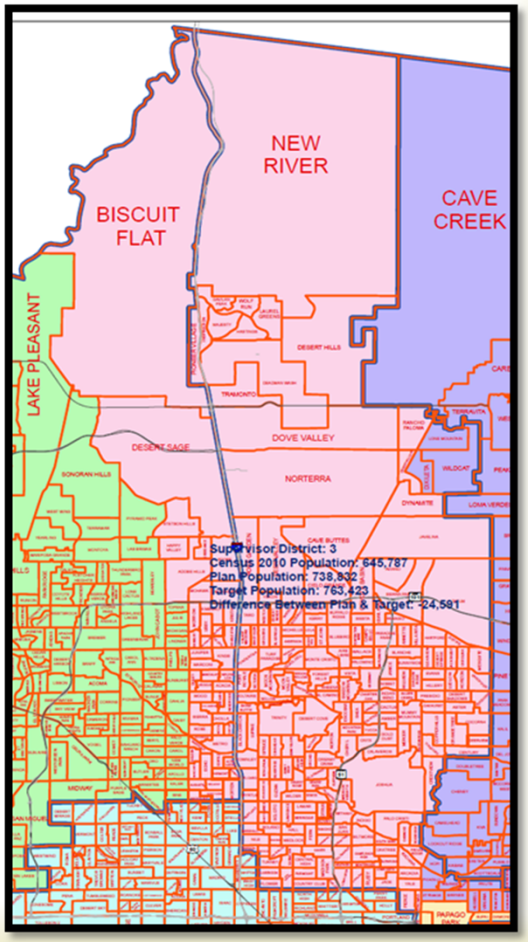

# Current vs. Proposed

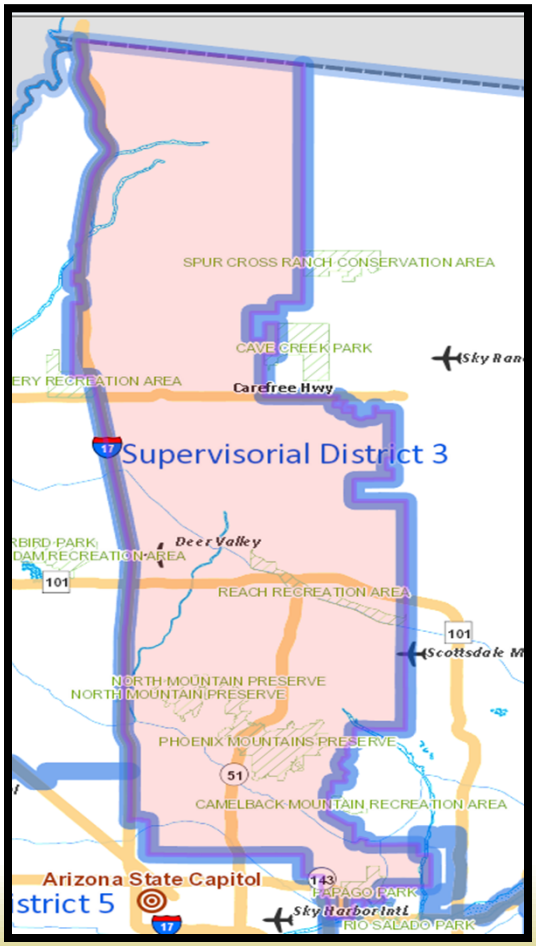


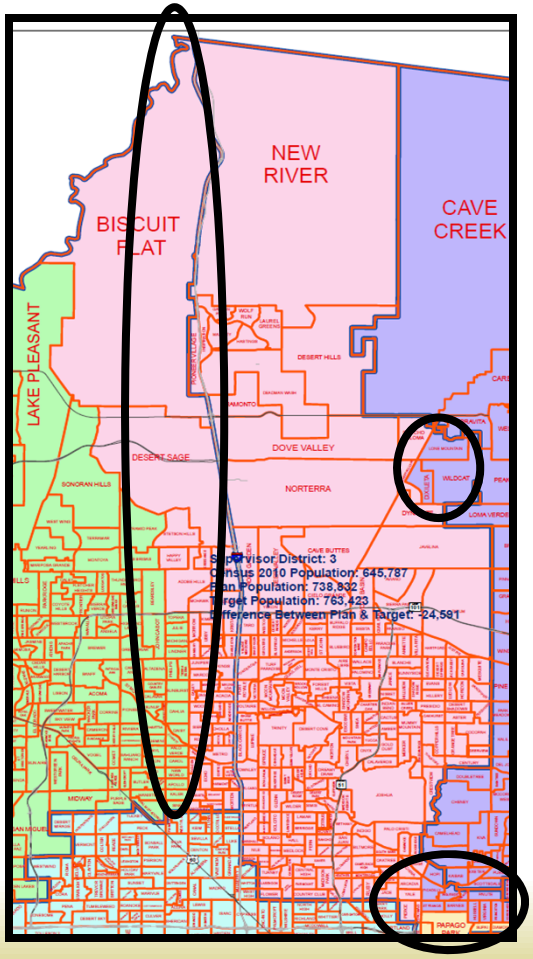

# District 3 Current

| Maricopa County Current Supervisorial Districts - 2010 Census Demographics | | | | | 2000 Demographics | |
|---|---|---|---|---|---|---|
| Supervisor District | 3 | Difference from 1/5 | Maricopa County Totals | Divided by 5 | Plan 7 | Difference |
| Population | 645,787 | (117,636) | 3,817,117 | 763,423 | 607,783 | 38,004 |
| Hispanic | 136,164 | (89,584) | 1,128,741 | 225,748 | 105,689 | 30,475 |
| Non Hispanic | 509,623 | (28,052) | 2,688,376 | 537,675 | 502,094 | 7,529 |
| Non Hispanic White | 441,565 | (6,446) | 2,240,055 | 448,011 | 452,708 | (11,143) |
| Non Hispanic Black | 22,865 | (12,633) | 177,490 | 35,498 | 17,109 | 5,756 |
| Non Hispanic American Indian | 11,293 | (557) | 59,252 | 11,850 | 12,164 | (871) |
| Non Hispanic Asian | 19,908 | (5,752) | 128,301 | 25,660 | 13,995 | 5,913 |
| Non Hispanic Hawaiian | 827 | (518) | 6,723 | 1,345 | 840 | (13) |
| Non Hispanic Other One Race | 996 | (106) | 5,508 | 1,102 | 3,441 | (2,445) |
| Non Hispanic Other Multiple Races | 12,169 | (2,040) | 71,047 | 14,209 | 1,837 | 10,332 |
| Population 18+ | 496,179 | (65,672) | 2,809,256 | 561,851 | 461,867 | 34,312 |
| Population 18+ Hispanic | 85,959 | (52,871) | 694,149 | 138,830 | 67,666 | 18,293 |
| Population 18+ Non Hispanic | 410,220 | (12,801) | 2,115,107 | 423,021 | 394,201 | 16,019 |
| Population 18+ Non Hispanic White | 361,477 | 308 | 1,805,845 | 361,169 | 359,893 | 1,584 |
| Population 18+ Non Hispanic Black | 17,121 | (8,032) | 125,763 | 25,153 | 11,305 | 5,816 |
| Population 18+ Non Hispanic American Indian | 8,031 | (261) | 41,458 | 8,292 | 8,470 | (439) |
| Population 18+ Non Hispanic Asian | 15,669 | (3,888) | 97,783 | 19,557 | 10,357 | 5,312 |
| Population 18+ Non Hispanic Hawaiian | 618 | (339) | 4,787 | 957 | 591 | 27 |
| Population 18+ Non Hispanic Other One Race | 647 | (46) | 3,463 | 693 | 2,433 | (1,786) |
| Population 18+ Non Hispanic Other Multiple Races | 6,657 | (545) | 36,008 | 7,202 | 1,152 | 5,505 |
| Percent Minority | 31.62% | | 41.17% | | 25.51% | |
| Percent Hispanic | 21.08% | | 29.64% | | 17.39% | |
| Population 18+ Percent Minority | 27.15% | | 35.72% | | 22.08% | |
| Population 18+ Percent Hispanic | 17.32% | | 24.71% | | 11.13% | |

# District 3 Proposed

| Maricopa County, Arizona | | | |
|---|---|---|---|
| County Plan 4 Supervisorial Districts - 2010 Census Demographics | | | |
| DistrictNumber | 3 | Change From Current | Maricopa County Totals |
| Population | 738,832 | 93,045 | 3,817,117 |
| Hispanic | 158,107 | 21,943 | 1,128,741 |
| Non Hispanic | 580,725 | 71,102 | 2,688,376 |
| Non Hispanic White | 501,172 | 59,607 | 2,240,055 |
| Non Hispanic Black | 26,113 | 3,248 | 177,490 |
| Non Hispanic American Indian | 12,493 | 1,200 | 59,252 |
| Non Hispanic Asian | 24,600 | 4,692 | 128,301 |
| Non Hispanic Hawaiian | 999 | 172 | 6,723 |
| Non Hispanic Other One Race | 1,133 | 137 | 5,508 |
| Non Hispanic Other Multiple Races | 14,215 | 2,046 | 71,047 |
| Population 18+ | 562,726 | 66,547 | 2,809,256 |
| Population 18+ Hispanic | 99,306 | 13,347 | 694,149 |
| Population 18+ Non Hispanic | 463,420 | 53,200 | 2,115,107 |
| Population 18+ Non Hispanic White | 406,883 | 45,406 | 1,805,845 |
| Population 18+ Non Hispanic Black | 19,370 | 2,249 | 125,763 |
| Population 18+ Non Hispanic American Indian | 8,888 | 857 | 41,458 |
| Population 18+ Non Hispanic Asian | 19,202 | 3,533 | 97,783 |
| Population 18+ Non Hispanic Hawaiian | 737 | 119 | 4,787 |
| Population 18+ Non Hispanic Other One Race | 742 | 95 | 3,463 |
| Population 18+ Non Hispanic Other Multiple Races | 7,598 | 941 | 36,008 |
| Percent Minority | 32.17% | 0.54% | 41.32% |
| Percent Hispanic | 21.40% | 0.31% | 29.57% |
| Population 18+ Percent Minority | 27.69% | 0.55% | 35.72% |
| Population 18+ Percent Hispanic | 17.65% | 0.32% | 24.71% |
| Political Party Affiliation | | | |
| Republicans | 151,851 | 15,624 | 716,540 |
| Democrats | 115,022 | 12,581 | 549,508 |
| Libertarians | 3,721 | 445 | 16,190 |
| Other Political Party | 129,908 | 15,356 | 643,793 |
| Total Active Voters | 400,502 | 44,006 | 1,926,031 |

# DISTRICT 4:

- Goal Population:
  763,423
- Current Population:
  934,377 (+170,954)
- Proposed District:
  789,267

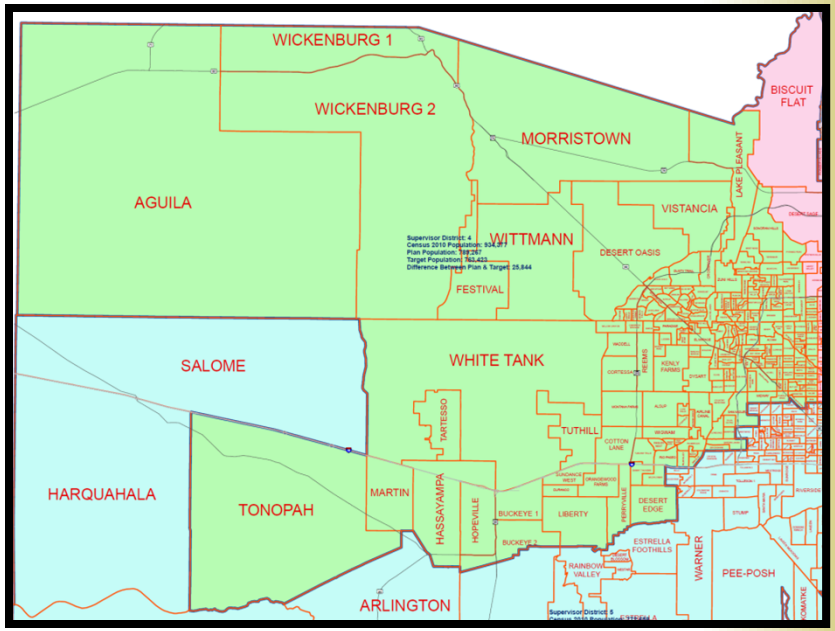

# Current vs. Proposed

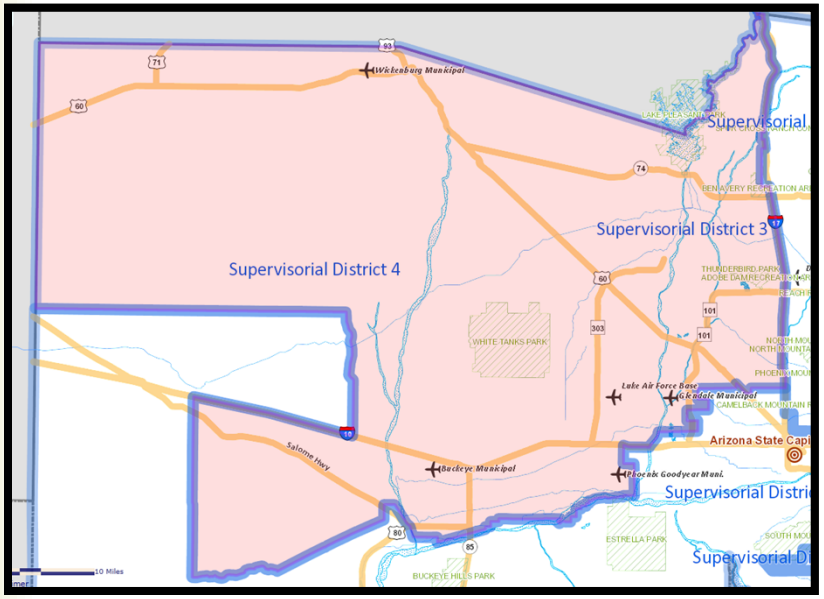


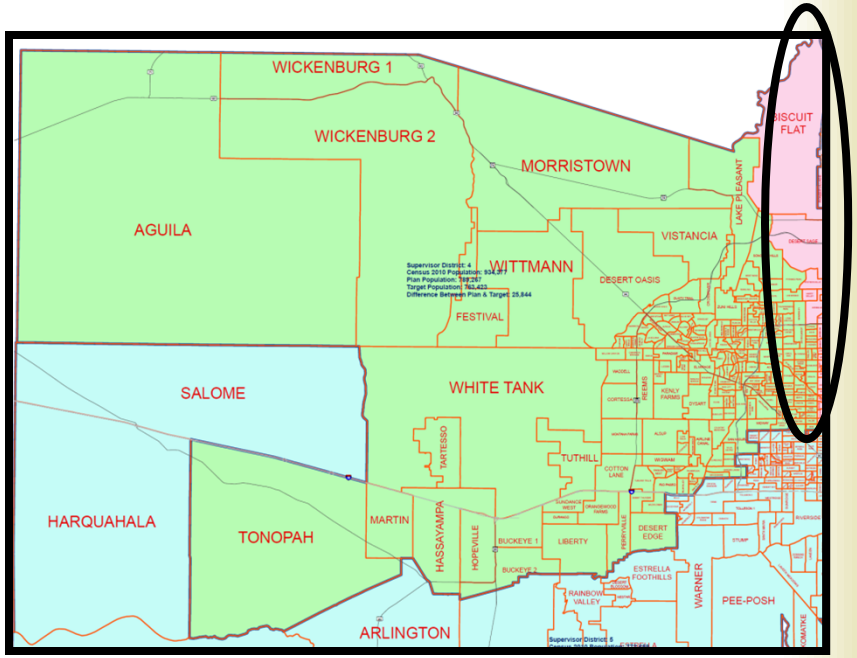

# District 4 Current

| Maricopa County Current Supervisorial Districts - 2010 Census Demographics | | | | | 2000 Demographics | |
|---|---|---|---|---|---|---|
| Supervisor District | 4 | Difference from 1/5 | Maricopa County Totals | Divided by 5 | Plan 7 | Difference |
| Population | 934,377 | **170,954** | 3,817,117 | 763,423 | 629,606 | 304,771 |
| Hispanic | 214,169 | (11,579) | 1,128,741 | 225,748 | 99,497 | 114,672 |
| Non Hispanic | 720,208 | **182,533** | 2,688,376 | 537,675 | 530,109 | 190,099 |
| Non Hispanic White | 620,966 | **172,955** | 2,240,055 | 448,011 | 483,597 | 137,369 |
| Non Hispanic Black | 39,908 | **4,410** | 177,490 | 35,498 | 19,583 | 20,325 |
| Non Hispanic American Indian | 8,321 | (3,529) | 59,252 | 11,850 | 6,933 | 1,388 |
| Non Hispanic Asian | 29,915 | **4,255** | 128,301 | 25,660 | 14,938 | 14,977 |
| Non Hispanic Hawaiian | 1,428 | **83** | 6,723 | 1,345 | 852 | 576 |
| Non Hispanic Other One Race | 1,266 | **164** | 5,508 | 1,102 | 2,375 | (1,109) |
| Non Hispanic Other Multiple Races | 18,404 | **4,195** | 71,047 | 14,209 | 1,831 | 16,573 |
| Population 18+ | 697,037 | **135,186** | 2,809,256 | 561,851 | 473,448 | 223,589 |
| Population 18+ Hispanic | 131,072 | (7,758) | 694,149 | 138,830 | 60,811 | 70,261 |
| Population 18+ Non Hispanic | 565,965 | **142,944** | 2,115,107 | 423,021 | 412,637 | 153,328 |
| Population 18+ Non Hispanic White | 498,833 | **137,664** | 1,805,845 | 361,169 | 381,355 | 117,478 |
| Population 18+ Non Hispanic Black | 27,875 | **2,722** | 125,763 | 25,153 | 12,610 | 15,265 |
| Population 18+ Non Hispanic American Indian | 5,980 | (2,312) | 41,458 | 8,292 | 4,759 | 1,221 |
| Population 18+ Non Hispanic Asian | 22,594 | **3,037** | 97,783 | 19,557 | 10,787 | 11,807 |
| Population 18+ Non Hispanic Hawaiian | 1,017 | **60** | 4,787 | 957 | 581 | 436 |
| Population 18+ Non Hispanic Other One Race | 793 | **100** | 3,463 | 693 | 1,511 | (718) |
| Population 18+ Non Hispanic Other Multiple Races | 8,873 | **1,671** | 36,008 | 7,202 | 1,034 | 7,839 |
| Percent Minority | 33.54% | | 41.17% | | 23.19% | |
| Percent Hispanic | 22.92% | | 29.64% | | 15.80% | |
| Population 18+ Percent Minority | 28.44% | | 35.72% | | 19.45% | |
| Population 18+ Percent Hispanic | 18.80% | | 24.71% | | 9.66% | |

# District 4 Proposed

| Maricopa County, Arizona | | | |
|---|---|---|---|
| County Plan 4 Supervisorial Districts - 2010 Census Demographics | | | |
| DistrictNumber | 4 | Change From Current | Maricopa County Totals |
| Population | 789,267 | (145,110) | 3,817,117 |
| Hispanic | 179,474 | (34,695) | 1,128,741 |
| Non Hispanic | 609,793 | (110,415) | 2,688,376 |
| Non Hispanic White | 527,700 | (93,266) | 2,240,055 |
| Non Hispanic Black | 34,121 | (5,787) | 177,490 |
| Non Hispanic American Indian | 6,000 | (2,321) | 59,252 |
| Non Hispanic Asian | 24,285 | (5,630) | 128,301 |
| Non Hispanic Hawaiian | 1,188 | (240) | 6,723 |
| Non Hispanic Other One Race | 1,040 | (226) | 5,508 |
| Non Hispanic Other Multiple Races | 15,459 | (2,945) | 71,047 |
| Population 18+ | 589,686 | (107,351) | 2,809,256 |
| Population 18+ Hispanic | 109,584 | (21,488) | 694,149 |
| Population 18+ Non Hispanic | 480,102 | (85,863) | 2,115,107 |
| Population 18+ Non Hispanic White | 424,916 | (73,917) | 1,805,845 |
| Population 18+ Non Hispanic Black | 23,765 | (4,110) | 125,763 |
| Population 18+ Non Hispanic American Indian | 4,314 | (1,666) | 41,458 |
| Population 18+ Non Hispanic Asian | 18,252 | (4,342) | 97,783 |
| Population 18+ Non Hispanic Hawaiian | 838 | (179) | 4,787 |
| Population 18+ Non Hispanic Other One Race | 636 | (157) | 3,463 |
| Population 18+ Non Hispanic Other Multiple Races | 7,381 | (1,492) | 36,008 |
| Percent Minority | 33.14% | -0.40% | 41.32% |
| Percent Hispanic | 22.74% | -0.18% | 29.57% |
| Population 18+ Percent Minority | 27.94% | -0.49% | 35.72% |
| Population 18+ Percent Hispanic | 18.58% | -0.22% | 24.71% |
| Political Party Affiliation | | | |
| Republicans | 169,455 | (26,157) | 716,540 |
| Democrats | 113,080 | (20,547) | 549,508 |
| Libertarians | 2,595 | (725) | 16,190 |
| Other Political Party | 137,891 | (24,670) | 643,793 |
| Total Active Voters | 423,021 | (72,099) | 1,926,031 |

# DISTRICT 5:

- Goal Population:
  763,423
- Current Population:
  772,658 (+9,235)
- Proposed District:
  774,962

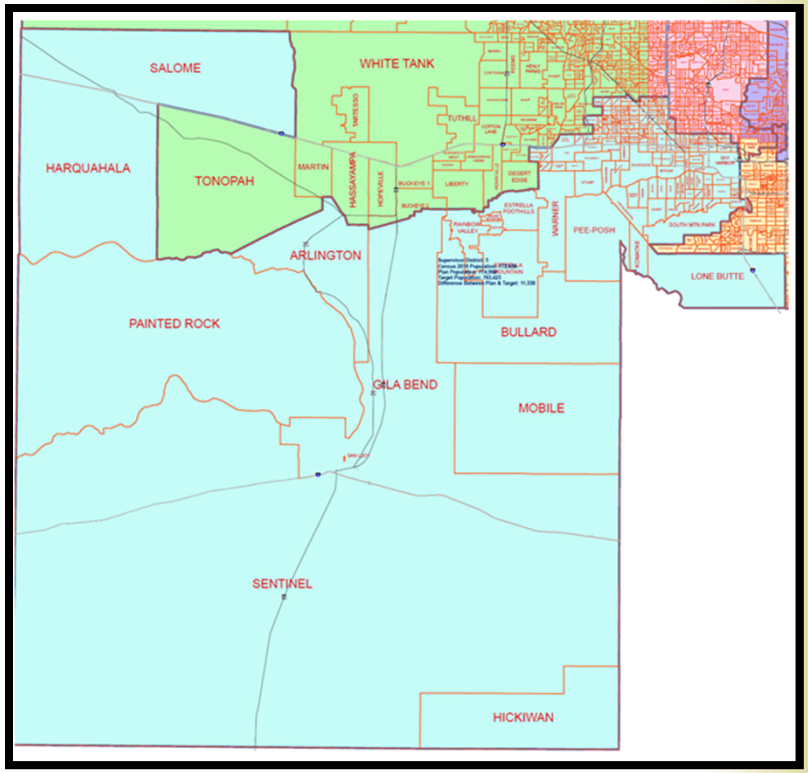

# Current vs. Proposed

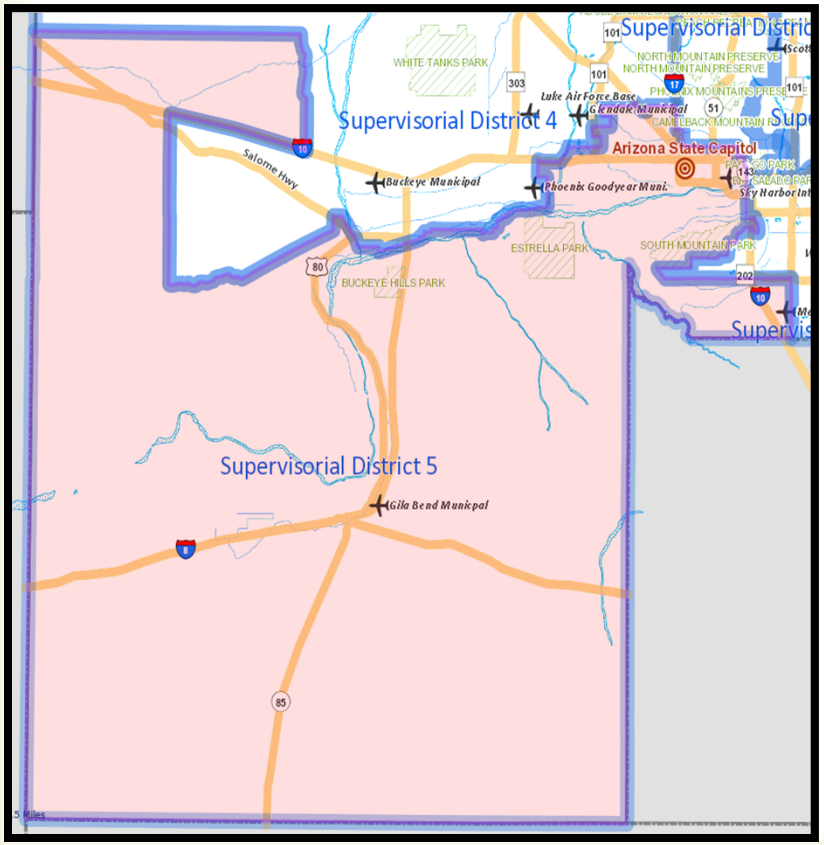


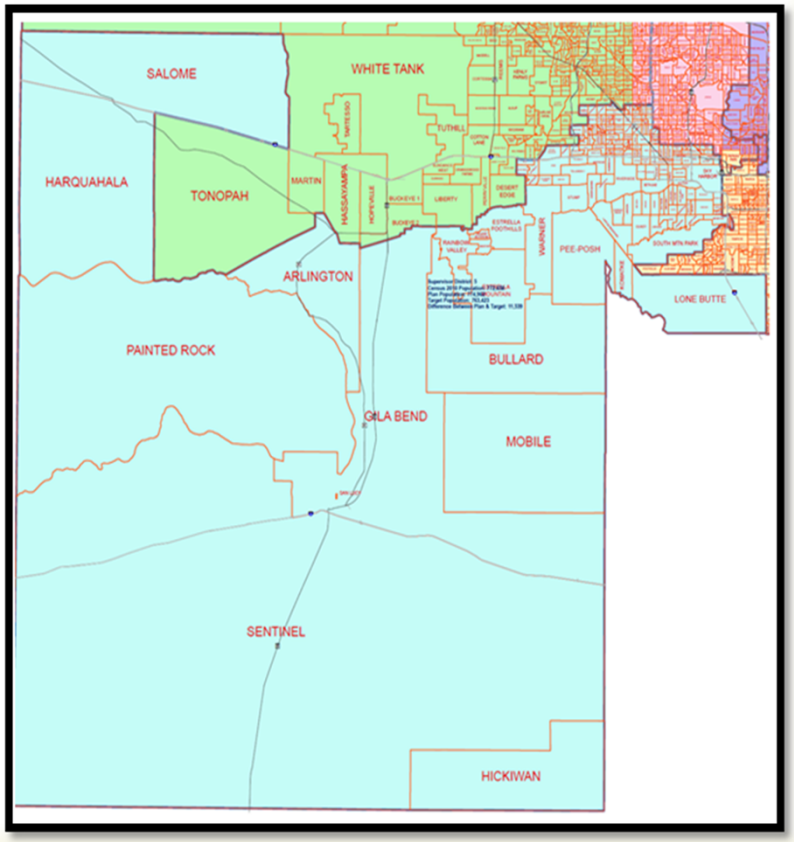

# Minor change

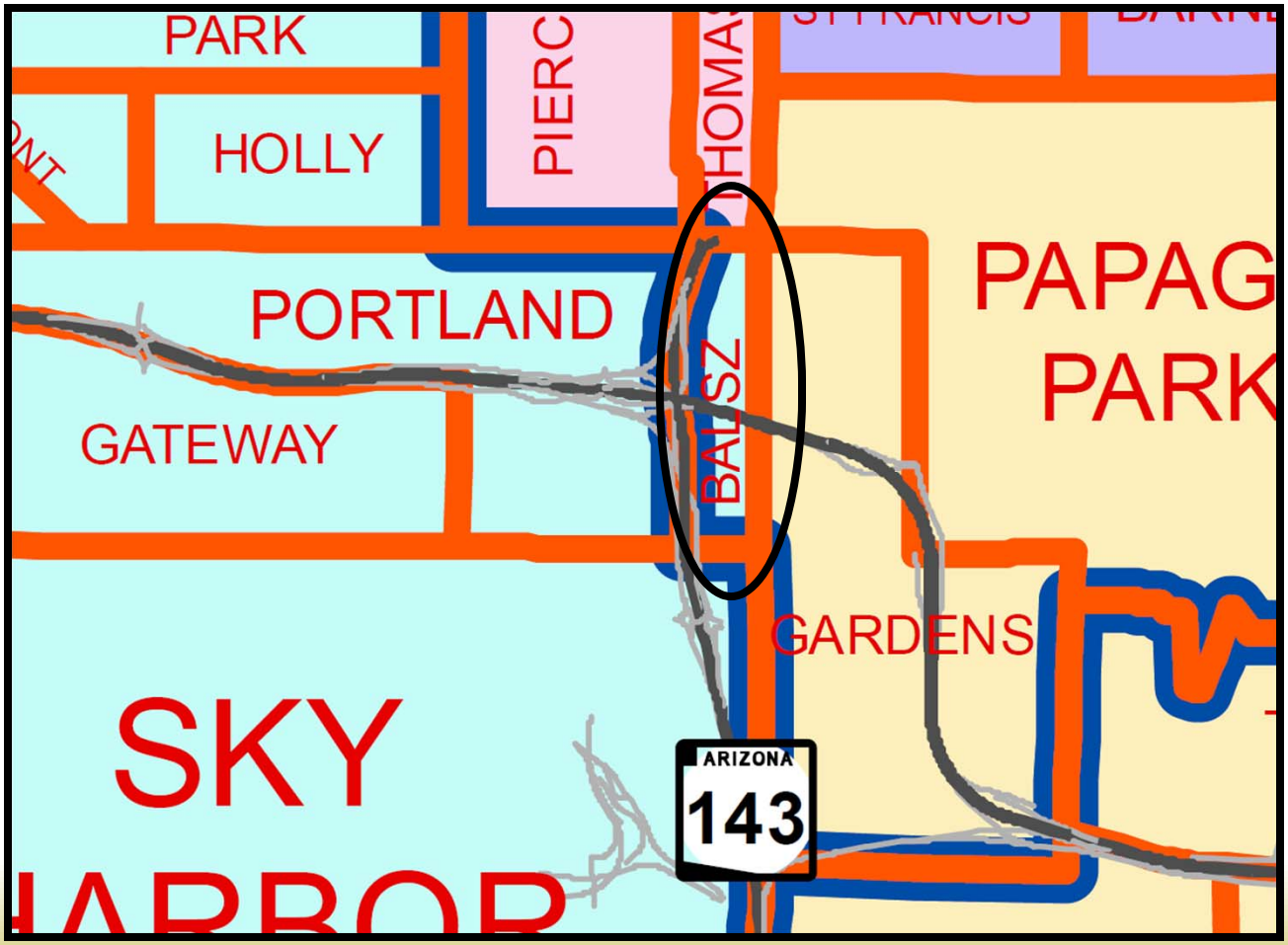

# District 5 Current

| Maricopa County Current Supervisorial Districts - 2010 Census Demographics | | | | | 2000 Demographics | |
|---|---|---|---|---|---|---|
| Supervisor District | 5 | Difference from 1/5 | Maricopa County Totals | Divided by 5 | Plan 7 | Difference |
| Population | 772,658 | **9,235** | 3,817,117 | 763,423 | 627,318 | 145,340 |
| Hispanic | 505,012 | **279,264** | 1,128,741 | 225,748 | 374,721 | 130,291 |
| Non Hispanic | 267,646 | (270,029) | 2,688,376 | 537,675 | 252,597 | 15,049 |
| Non Hispanic White | 156,564 | (291,447) | 2,240,055 | 448,011 | 173,051 | (16,487) |
| Non Hispanic Black | 65,503 | **30,005** | 177,490 | 35,498 | 48,595 | 16,908 |
| Non Hispanic American Indian | 15,752 | **3,902** | 59,252 | 11,850 | 16,471 | (719) |
| Non Hispanic Asian | 16,519 | (9,141) | 128,301 | 25,660 | 8,614 | 7,905 |
| Non Hispanic Hawaiian | 1,123 | (222) | 6,723 | 1,345 | 748 | 375 |
| Non Hispanic Other One Race | 1,191 | **89** | 5,508 | 1,102 | 2,399 | (1,208) |
| Non Hispanic Other Multiple Races | 10,994 | (3,215) | 71,047 | 14,209 | 2,773 | 8,221 |
| Population 18+ | 510,755 | (51,096) | 2,809,256 | 561,851 | 410,837 | 99,918 |
| Population 18+ Hispanic | 304,798 | **165,968** | 694,149 | 138,830 | 222,910 | 81,888 |
| Population 18+ Non Hispanic | 205,957 | (217,064) | 2,115,107 | 423,021 | 187,927 | 18,030 |
| Population 18+ Non Hispanic White | 130,148 | (231,021) | 1,805,845 | 361,169 | 136,537 | (6,389) |
| Population 18+ Non Hispanic Black | 45,104 | **19,951** | 125,763 | 25,153 | 30,818 | 14,286 |
| Population 18+ Non Hispanic American Indian | 10,930 | **2,638** | 41,458 | 8,292 | 10,459 | 471 |
| Population 18+ Non Hispanic Asian | 12,478 | (7,079) | 97,783 | 19,557 | 6,451 | 6,027 |
| Population 18+ Non Hispanic Hawaiian | 814 | (143) | 4,787 | 957 | 492 | 322 |
| Population 18+ Non Hispanic Other One Race | 722 | **29** | 3,463 | 693 | 1,616 | (894) |
| Population 18+ Non Hispanic Other Multiple Races | 5,761 | (1,441) | 36,008 | 7,202 | 1,554 | 4,207 |
| Percent Minority | 79.74% | | 41.17% | | 72.41% | |
| Percent Hispanic | 65.36% | | 29.64% | | 59.73% | |
| Population 18+ Percent Minority | 74.52% | | 35.72% | | 66.77% | |
| Population 18+ Percent Hispanic | 59.68% | | 24.71% | | 35.53% | |

# District 5 Proposed

| Maricopa County, Arizona | | | |
|---|---|---|---|
| County Plan 4 Supervisorial Districts - 2010 Census Demographics | | | |
| DistrictNumber | 5 | Change From Current | Maricopa County Totals |
| Population | 774,962 | 2,304 | 3,817,117 |
| Hispanic | 506,379 | 1,367 | 1,128,741 |
| Non Hispanic | 268,583 | 937 | 2,688,376 |
| Non Hispanic White | 157,002 | 438 | 2,240,055 |
| Non Hispanic Black | 65,818 | 315 | 177,490 |
| Non Hispanic American Indian | 15,874 | 122 | 59,252 |
| Non Hispanic Asian | 16,540 | 21 | 128,301 |
| Non Hispanic Hawaiian | 1,126 | 3 | 6,723 |
| Non Hispanic Other One Race | 1,199 | 8 | 5,508 |
| Non Hispanic Other Multiple Races | 11,024 | 30 | 71,047 |
| Population 18+ | 512,333 | 1,578 | 2,809,256 |
| Population 18+ Hispanic | 305,628 | 830 | 694,149 |
| Population 18+ Non Hispanic | 206,705 | 748 | 2,115,107 |
| Population 18+ Non Hispanic White | 130,536 | 388 | 1,805,845 |
| Population 18+ Non Hispanic Black | 45,342 | 238 | 125,763 |
| Population 18+ Non Hispanic American Indian | 11,010 | 80 | 41,458 |
| Population 18+ Non Hispanic Asian | 12,494 | 16 | 97,783 |
| Population 18+ Non Hispanic Hawaiian | 817 | 3 | 4,787 |
| Population 18+ Non Hispanic Other One Race | 730 | 8 | 3,463 |
| Population 18+ Non Hispanic Other Multiple Races | 5,776 | 15 | 36,008 |
| Percent Minority | 79.74% | 0.00% | 41.32% |
| Percent Hispanic | 65.34% | -0.02% | 29.57% |
| Population 18+ Percent Minority | 74.52% | 0.00% | 35.72% |
| Population 18+ Percent Hispanic | 59.65% | -0.02% | 24.71% |
| Political Party Affiliation | | | |
| Republicans | 44,336 | 88 | 716,540 |
| Democrats | 107,896 | 267 | 549,508 |
| Libertarians | 3,441 | 6 | 16,190 |
| Other Political Party | 91,672 | 259 | 643,793 |
| Total Active Voters | 247,345 | 620 | 1,926,031 |

# JP/Constable

# JP/Constable

- We did not receive any maps submitted via the online mapping tool for the JP/Constable lines.
- There is a proposal among some of the JPs to add an additional district in the West Valley.
- At this time we are awaiting current JPC numbers prior to making any recommended district changes.
- We anticipate getting that updated information at the end of August and will then apply it to the current lines to determine where changes need to be made and if another district is warranted.

# Agua Fria

**2010**= 1489.5

*Over* by 289.5

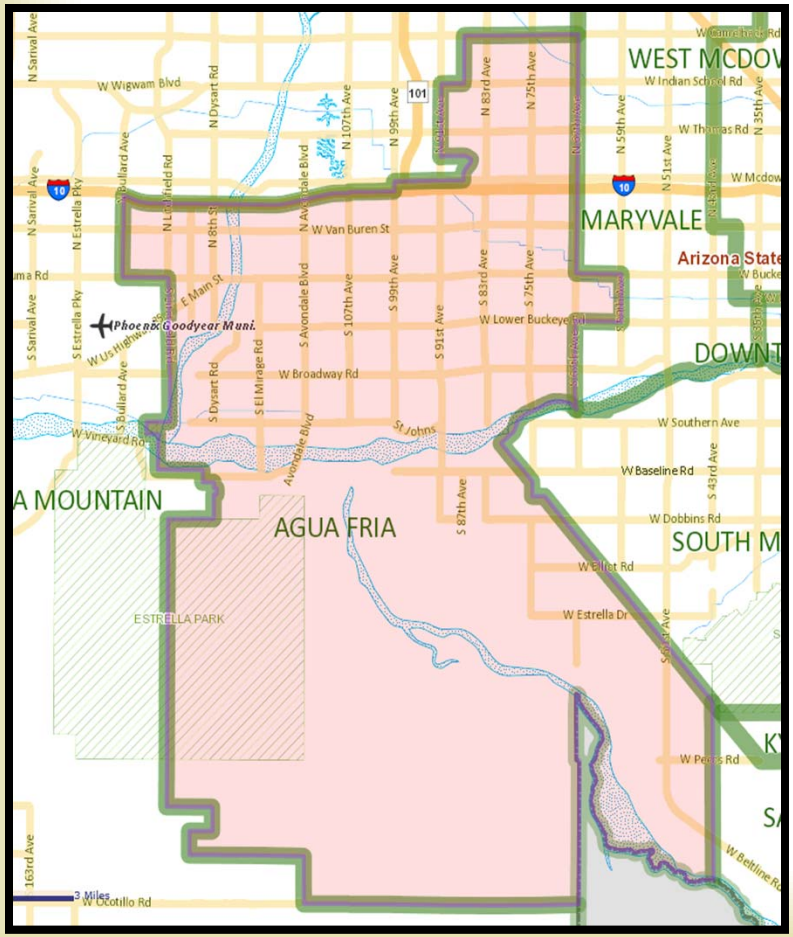

# Arcadia Biltmore

**2010**= 774.5

*Under* by 425.5

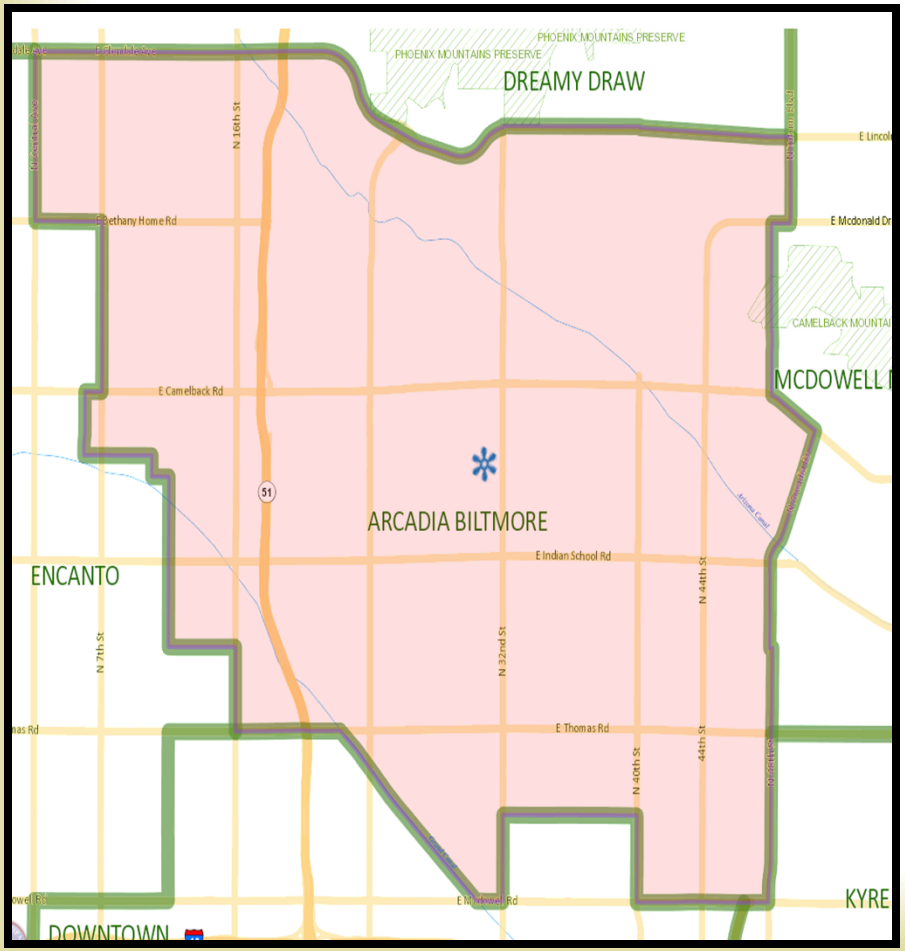

# Arrowhead

**2010**= 1242.2

*Over* by 42.2

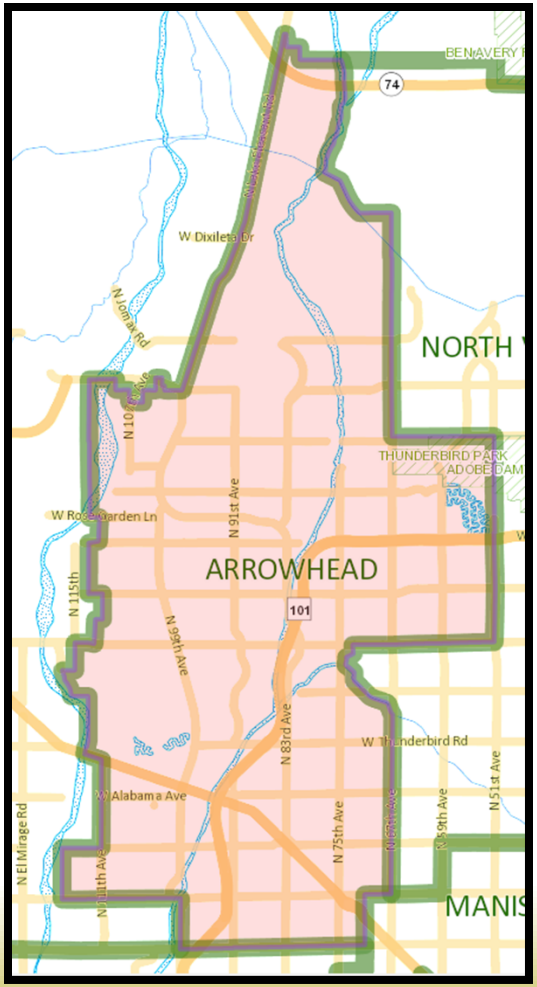

# Desert Ridge

**2010**= 943.7

*Under* by 256.3

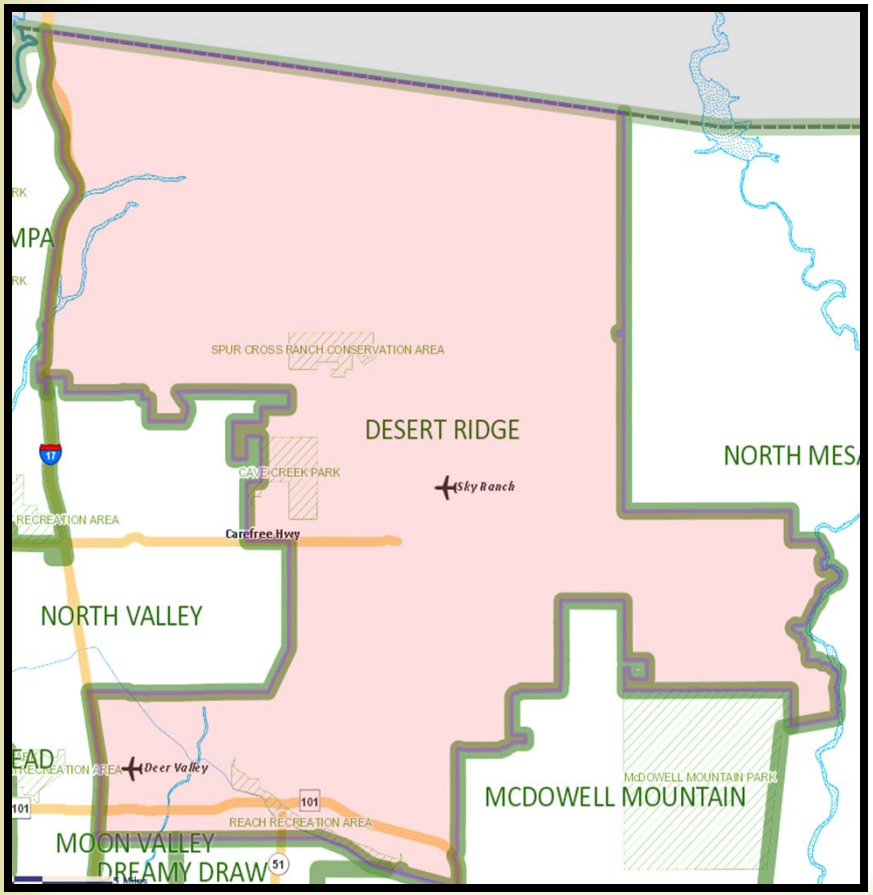

# Downtown

**2010**= 925.1

*Under* by 274.9

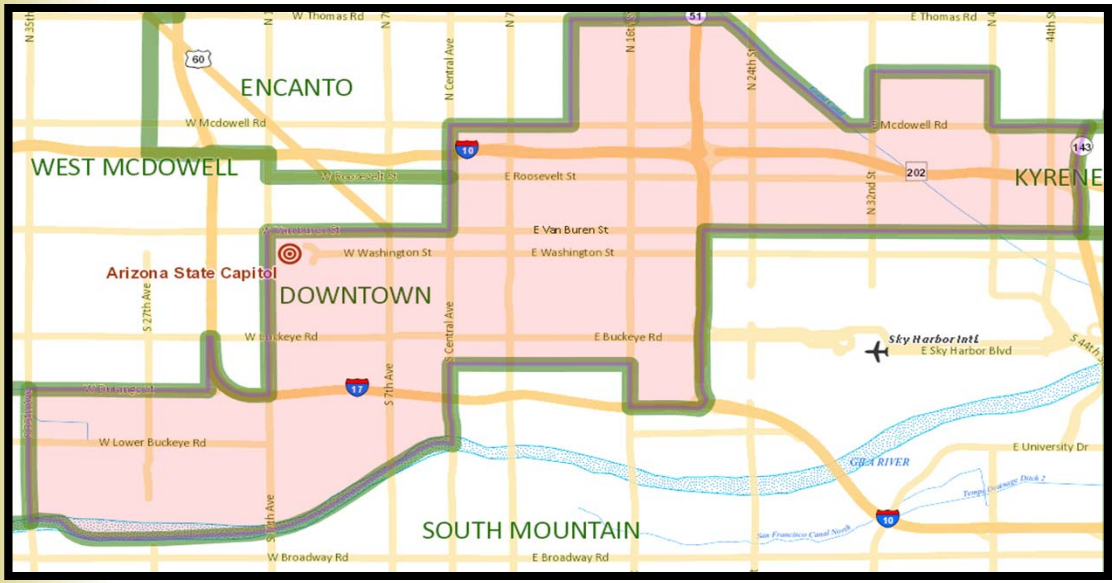

# Dreamy Draw

**2010**= 964.6

*Under* by 235.4

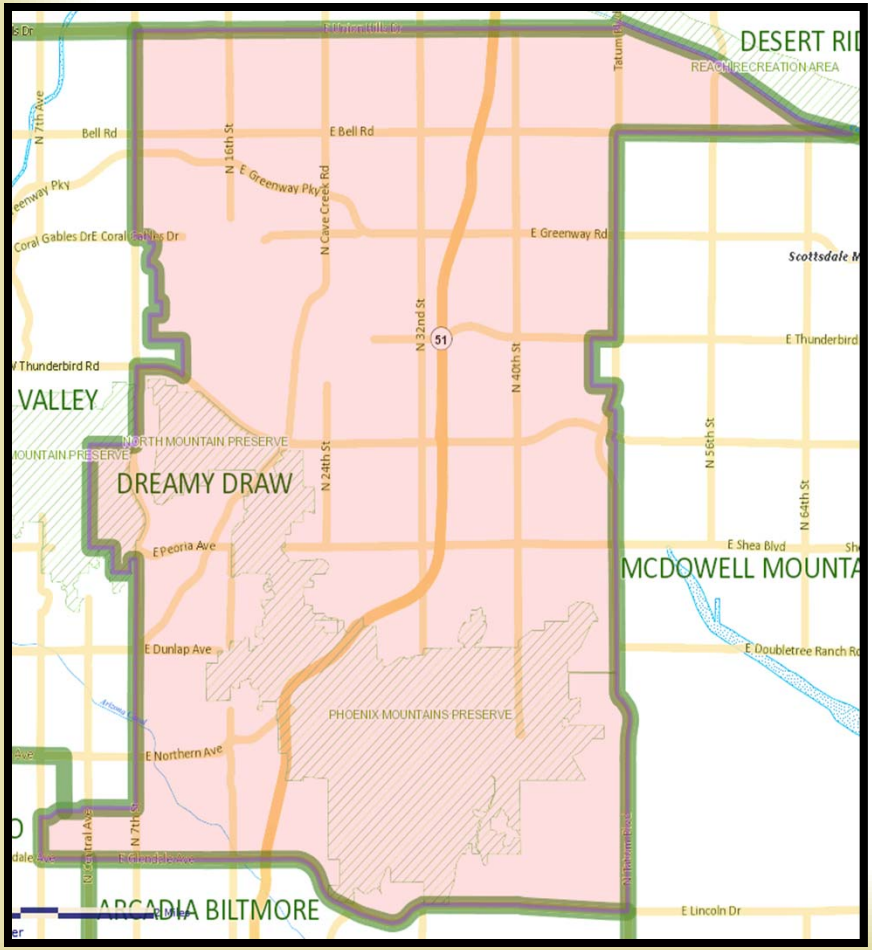

# East Mesa

**2010**= 1073.1

*Under* by 126.9

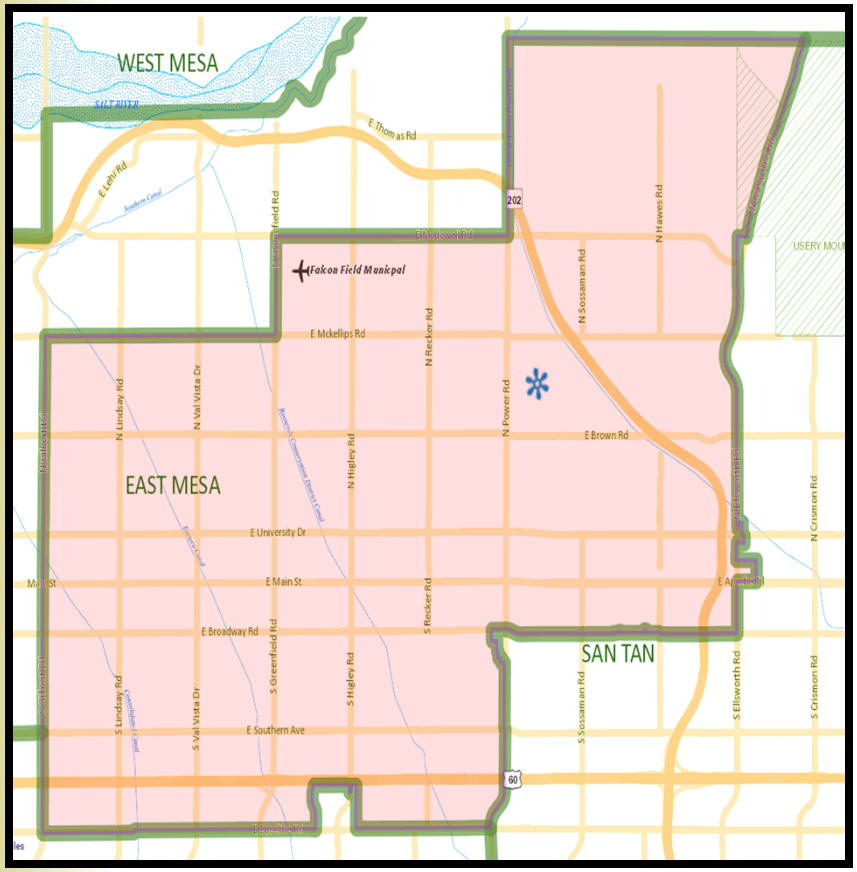

# Encanto

**2010**= 916.4

*Under* by 283.6

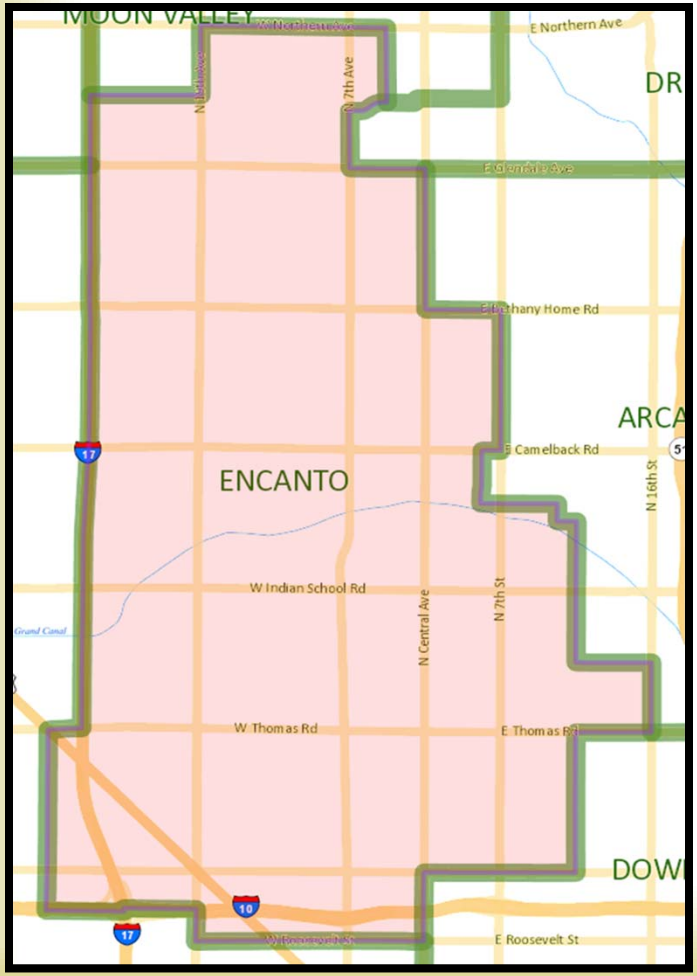

# Estrella Mountain

**2010**= 1626.2

*Over* by 426.2

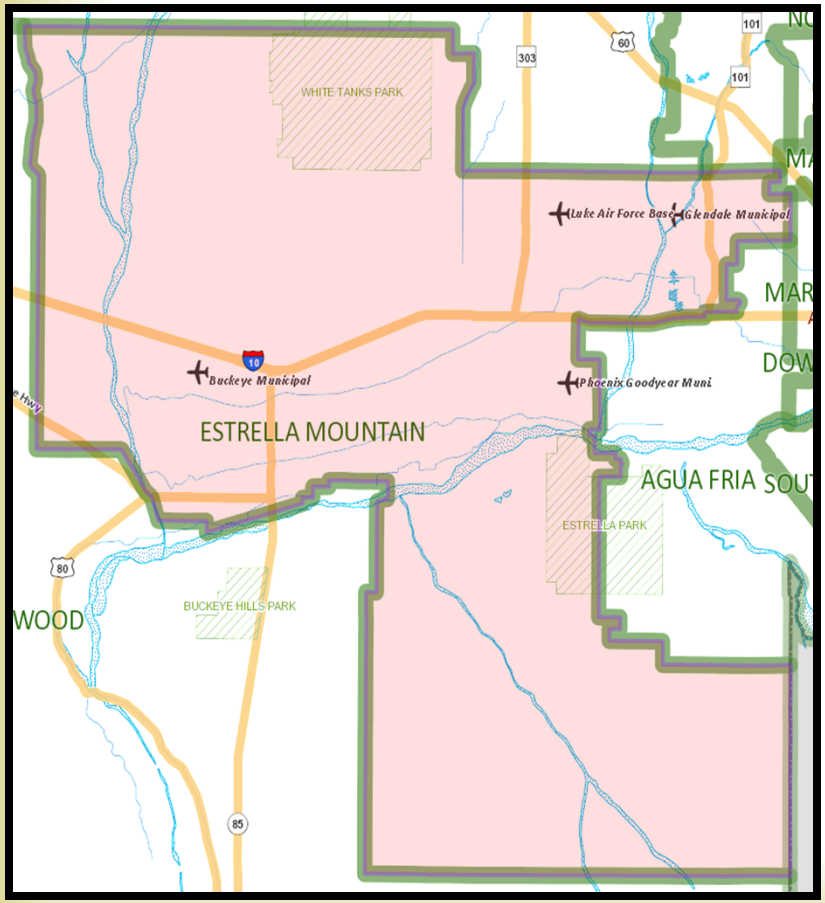

# Hassayampa

**2010**= 1306.4

*Over* by 106.4

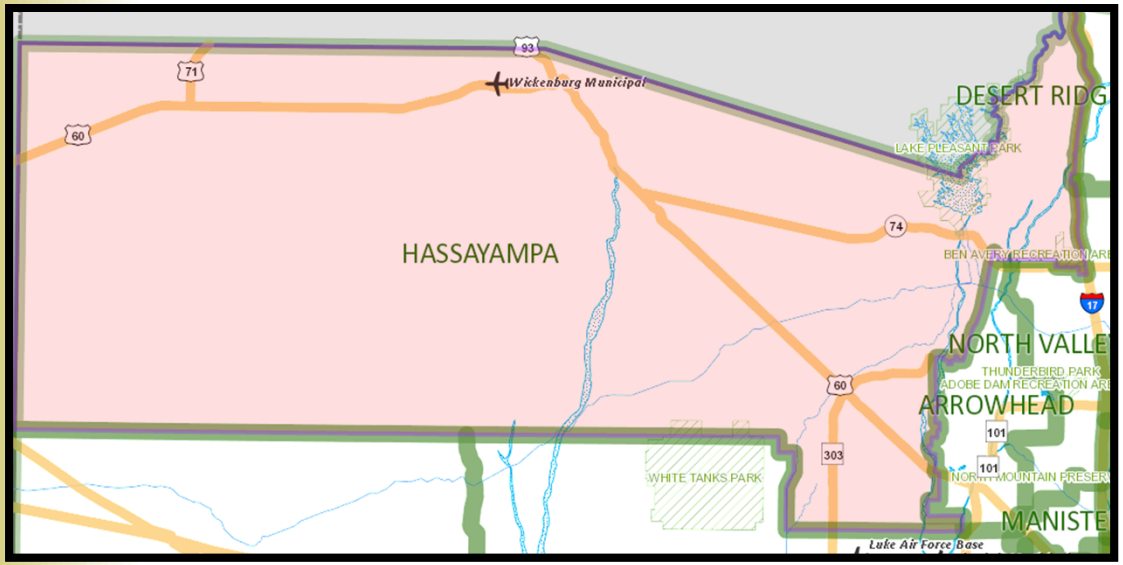

# Highland

**2010**= 1335.7

*Over* by 135.7

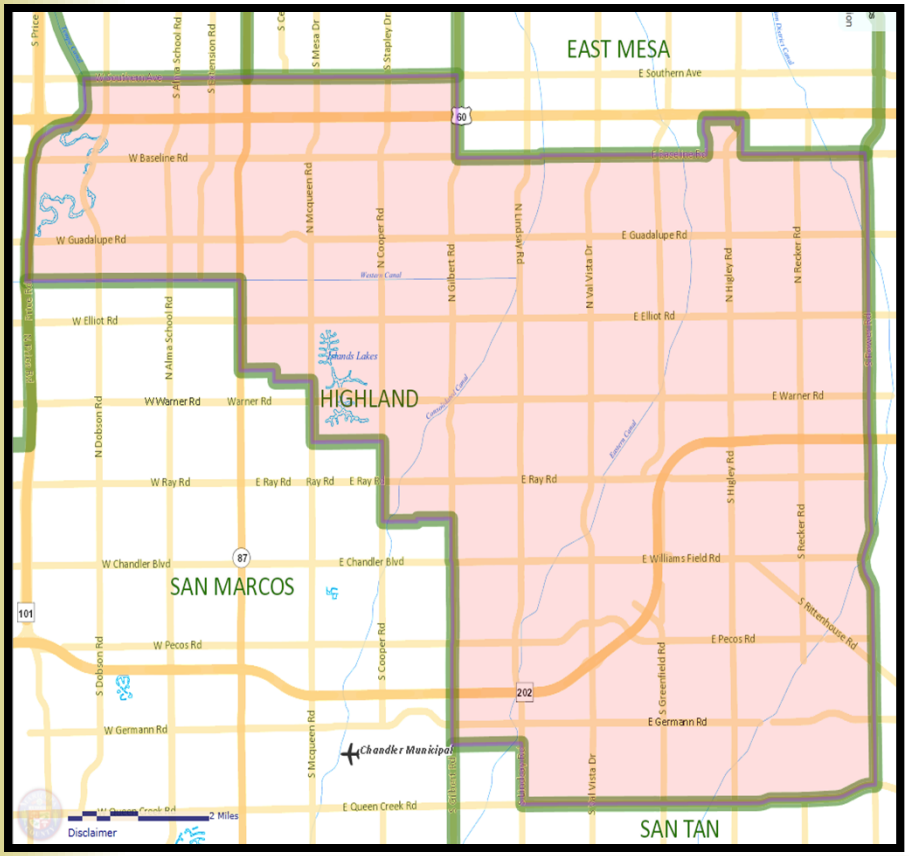

# Ironwood

**<u>2010</u>**= 271.4

*Under* by 928.6

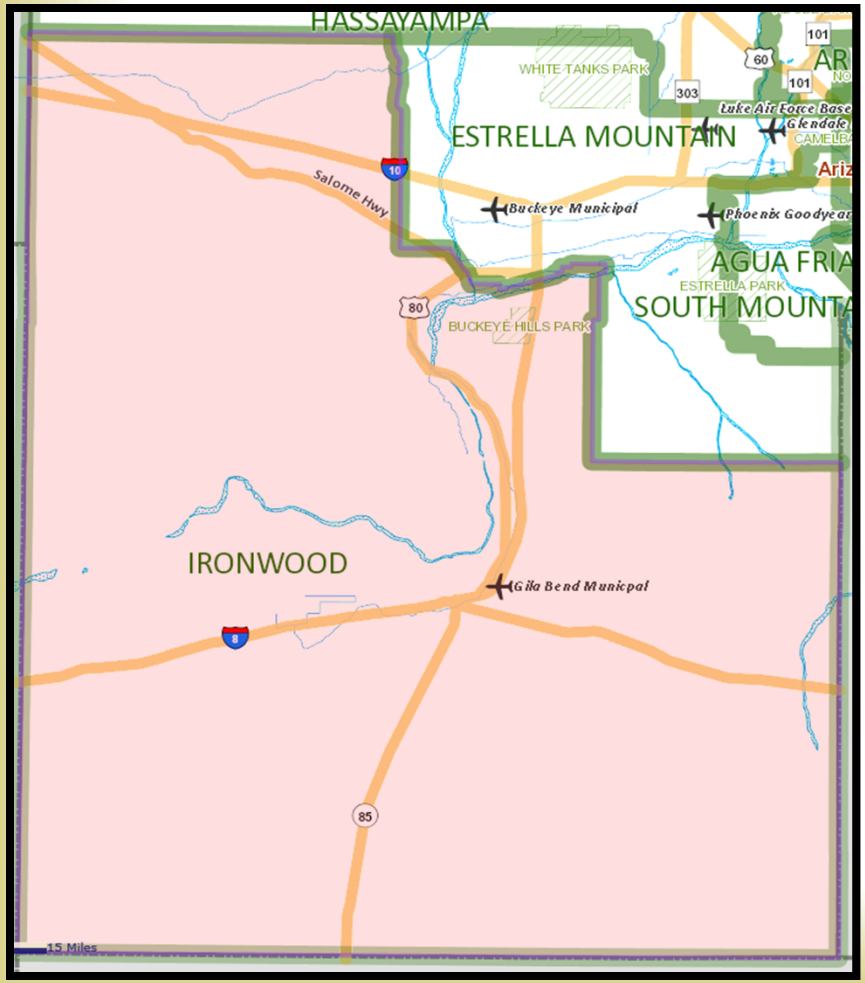

# Kyrene

**2010**= 1255.5

*Over* by 55.5

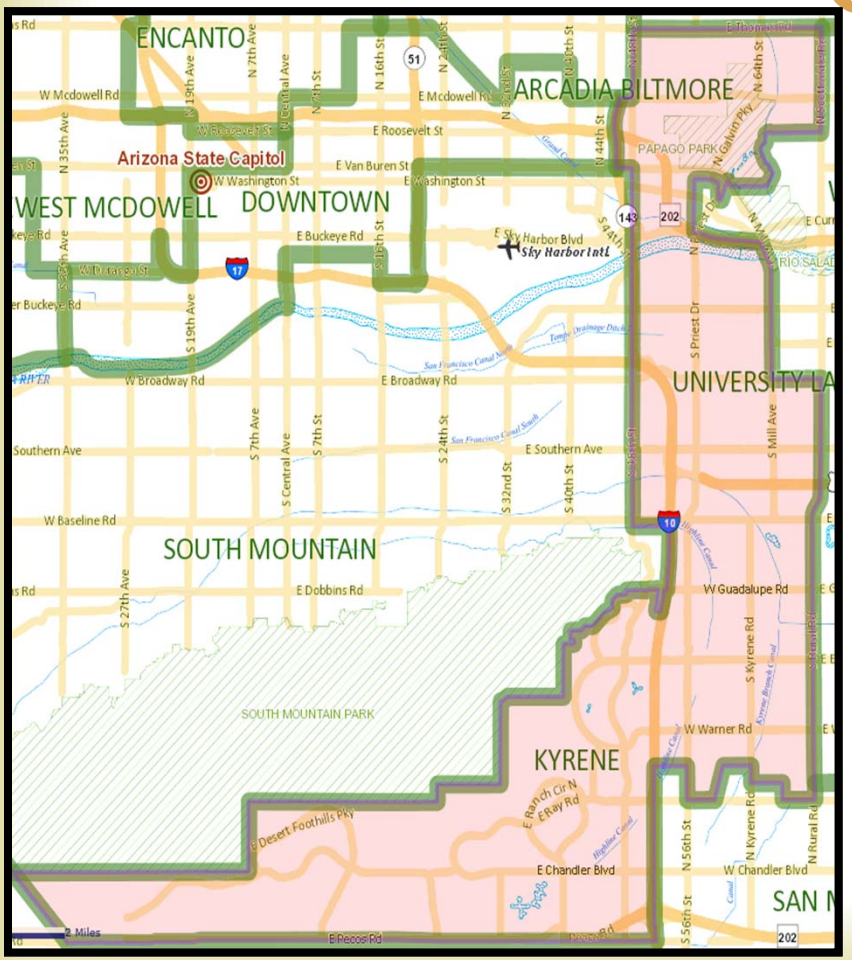

# Manistee

**2010**= 1008.2

*Under* by 191.8

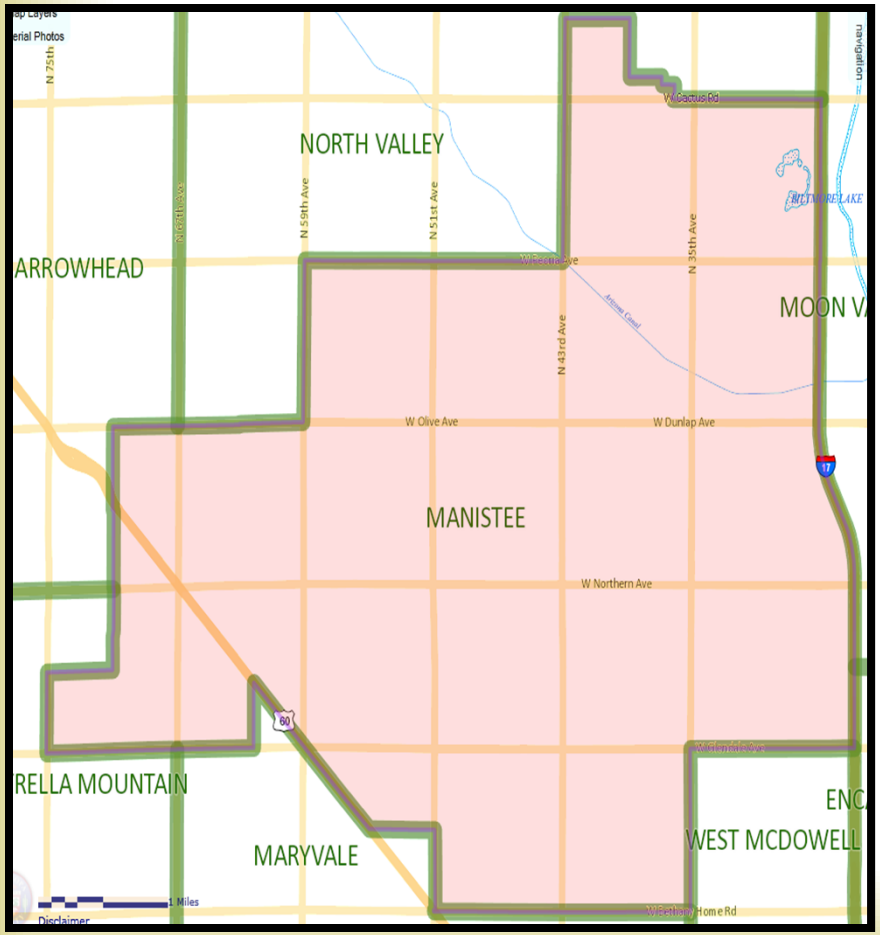

# Maryvale

**2010**= 1141.2

*Under* by 58.8

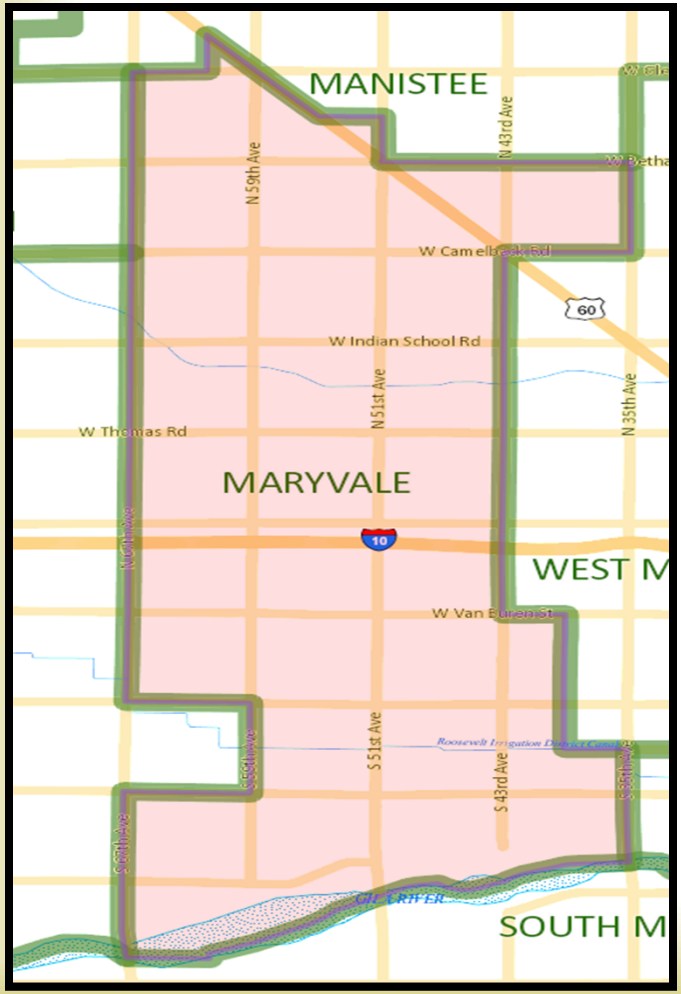

# McDowell Mountain

**2010**= 962.9

*Under* by 237.1

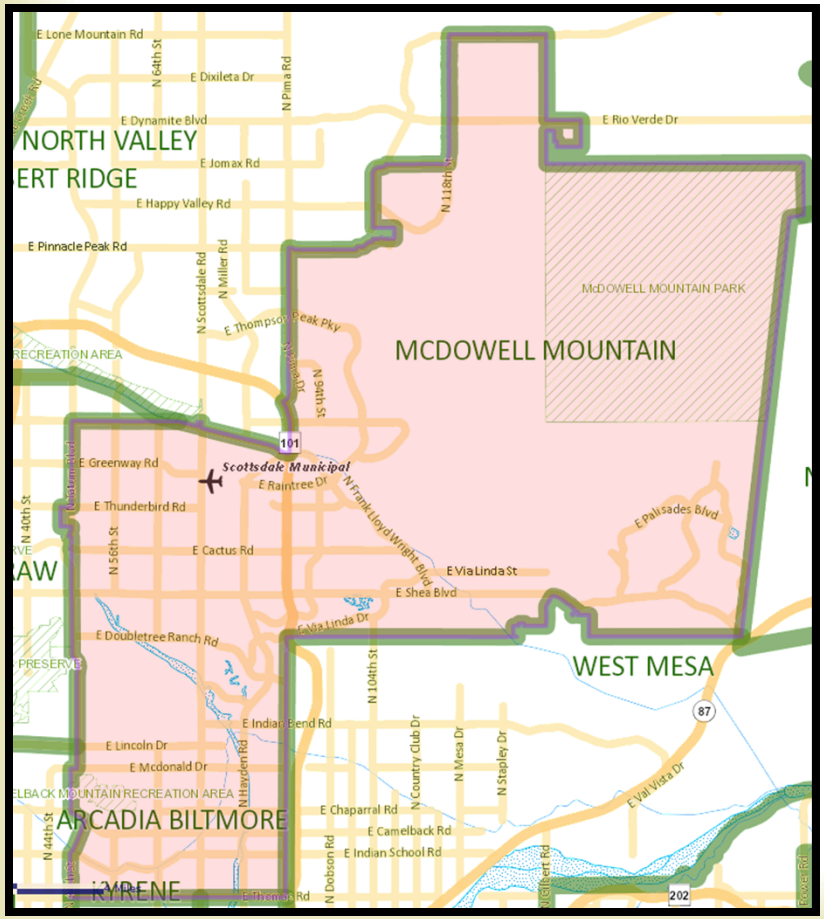

# Moon Valley

**2010**= 848.9

*Under* by 341.1

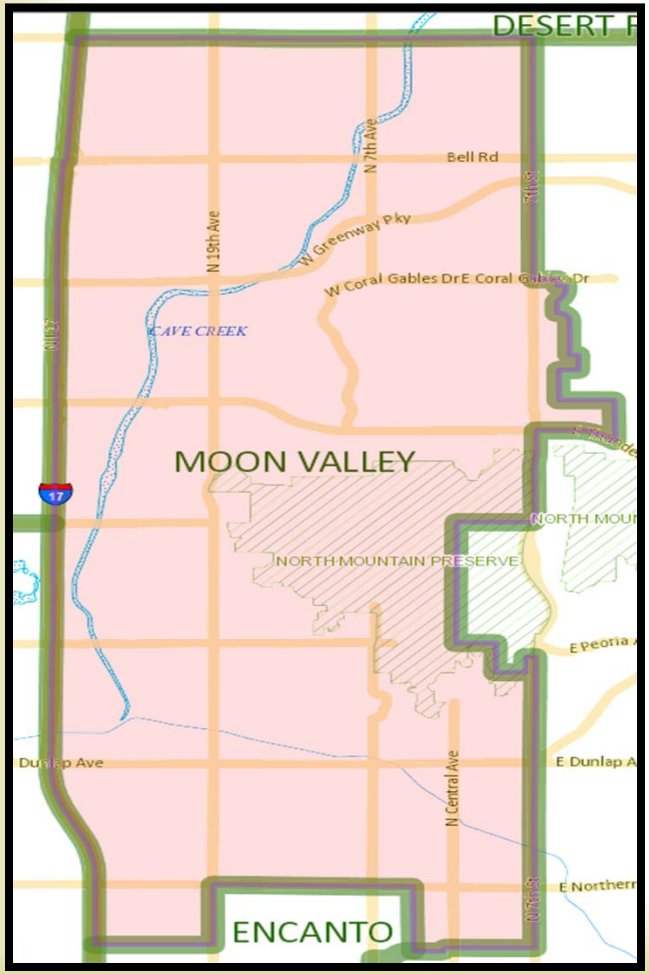

# North Mesa

**2010**= 941.4

*Under* by 258.6

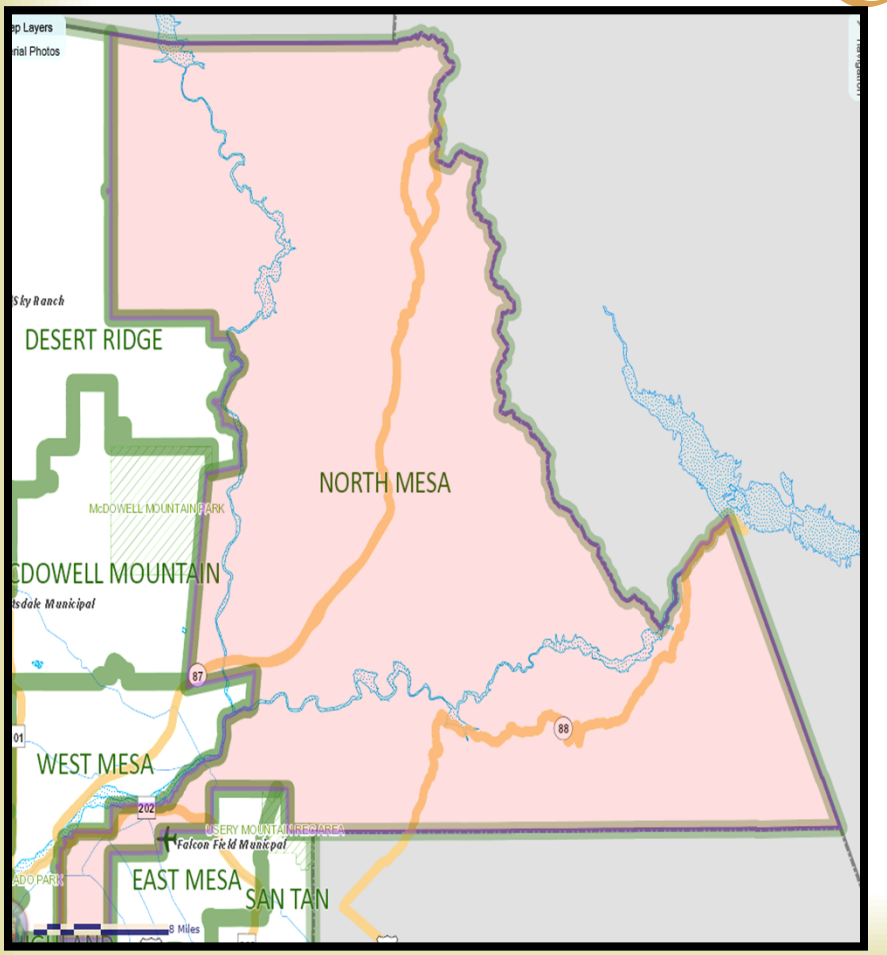

# North Valley

**2010**= 1310.1

*Over* by 110.1

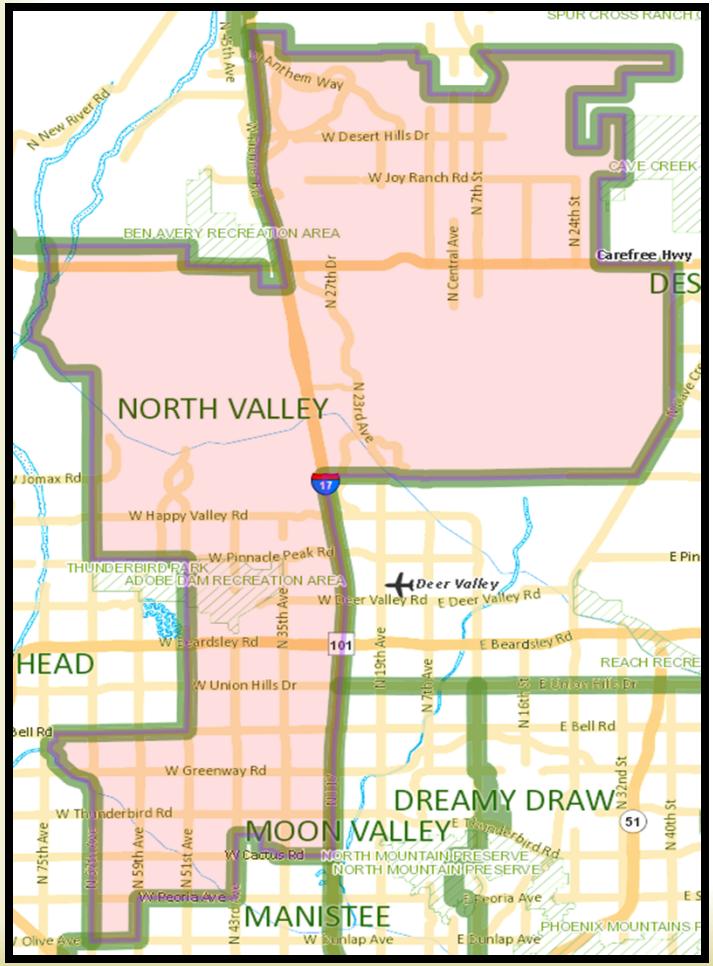

# San Marcos

**2010**= 1365.3

*Over* by 165.3

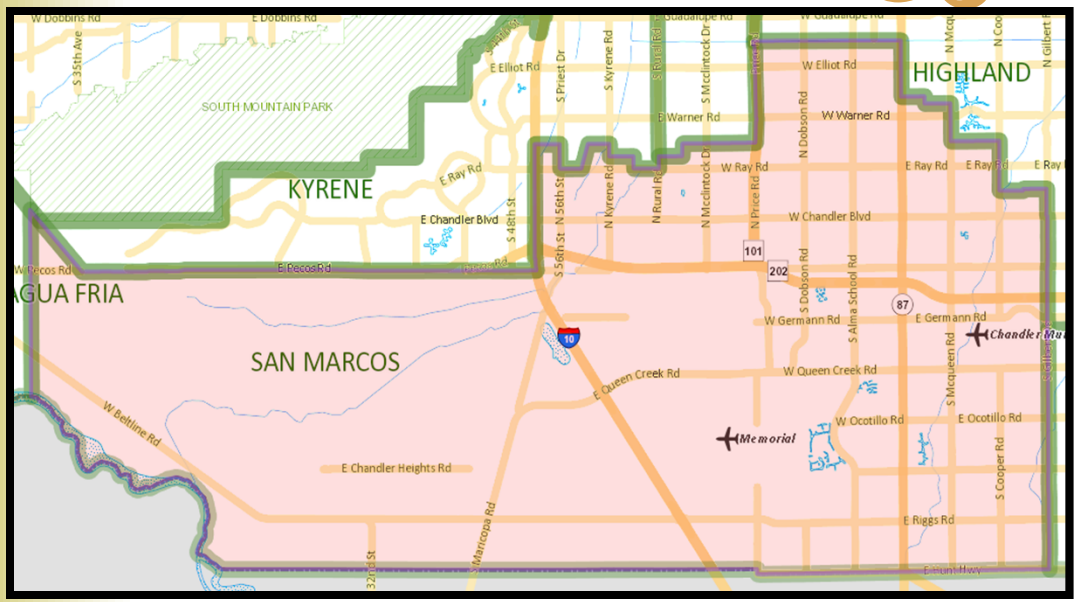

# San Tan

**2010**= 1228.8

*Over* by 28.8

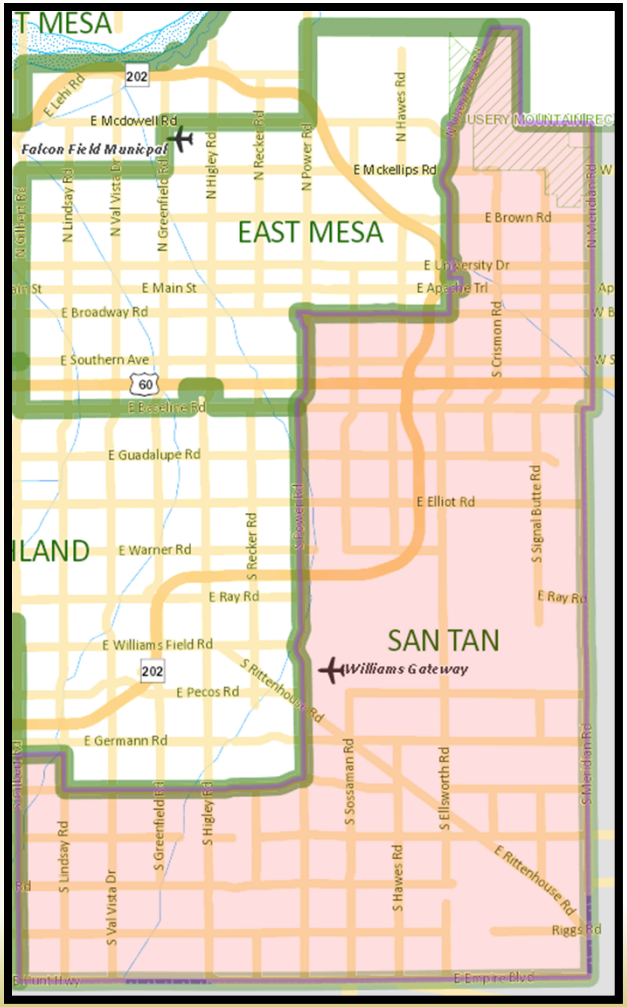

# South Mountain

**2010**= 1069.0

*Under* by 131

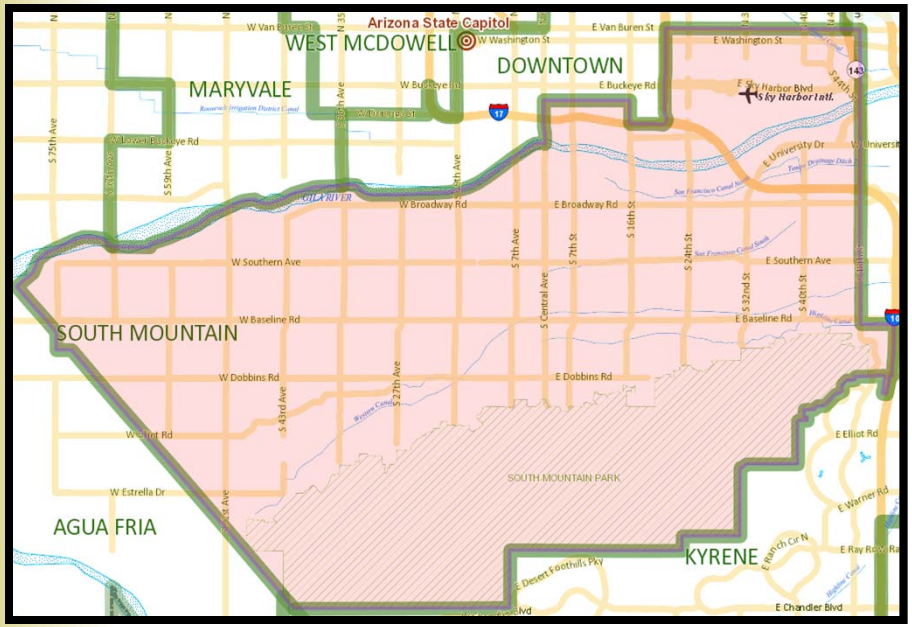

# University Lakes

**<u>2010</u>**= 1233.9

*Over* by 33.9

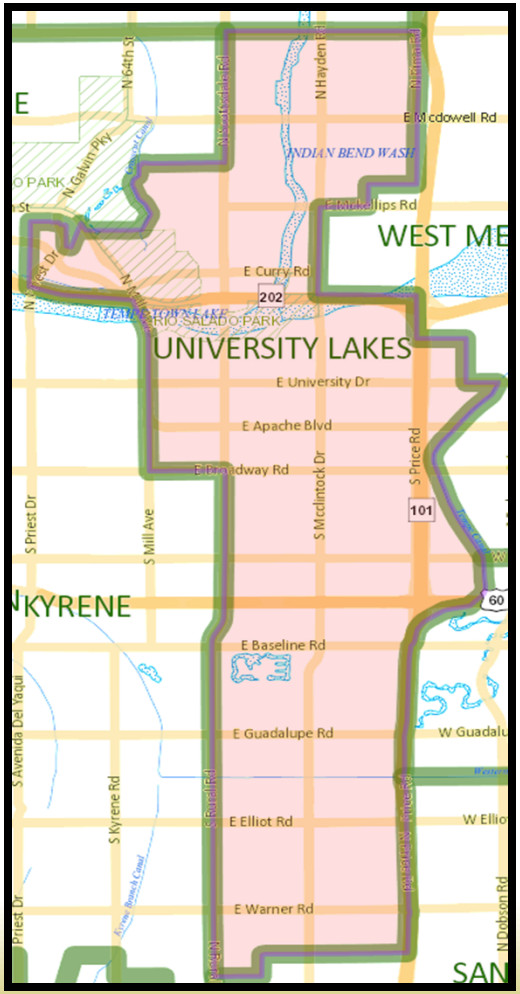

# West McDowell

**2010**= 1145.8

*Under* by 54.2

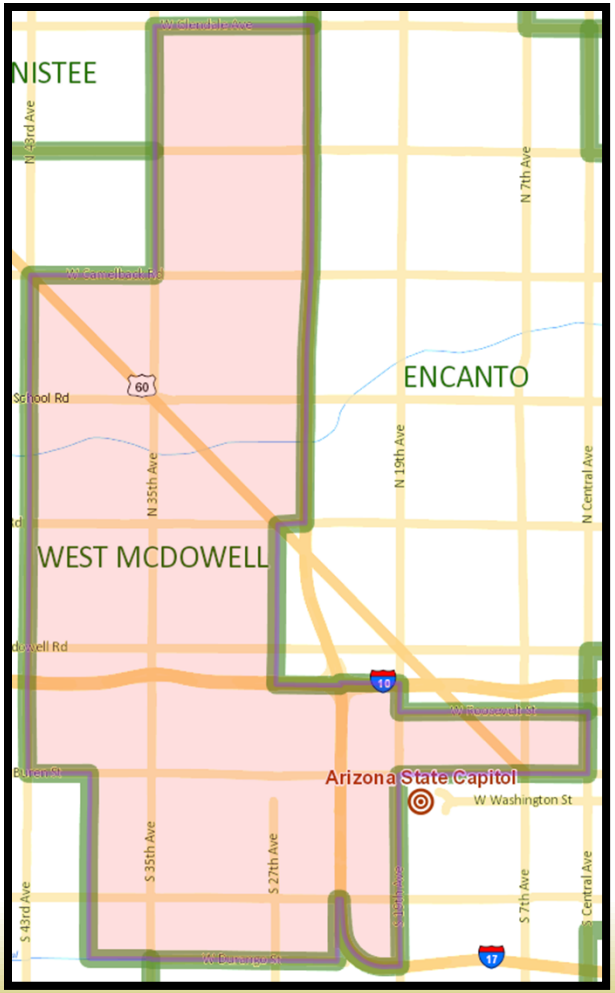

# West Mesa

**2010**= 1187.0

*Under* by 13

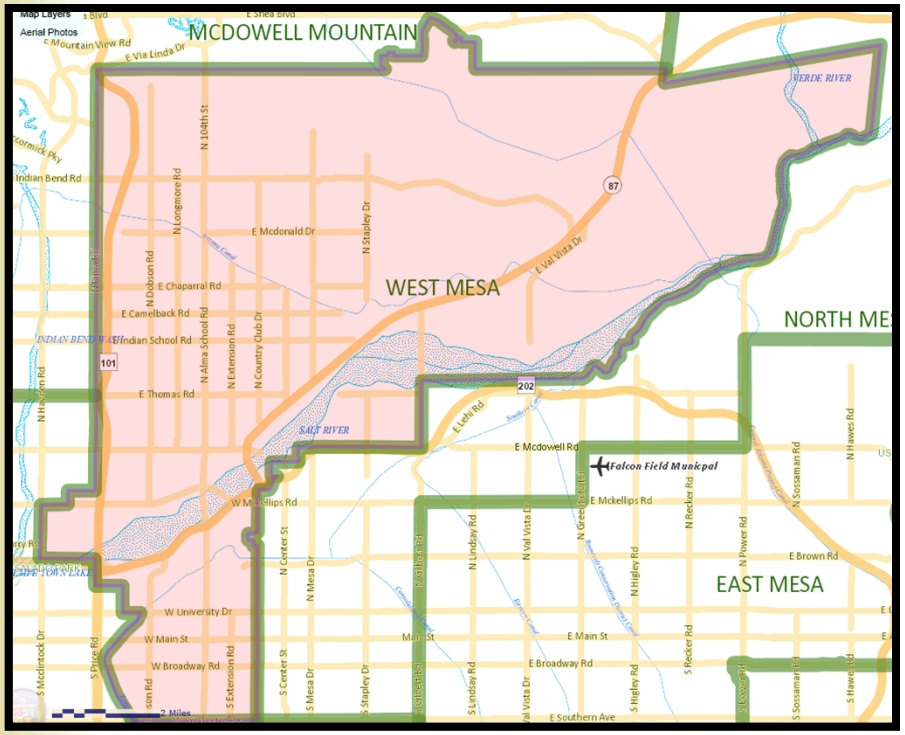

# Voting Precincts

# Voting Precincts

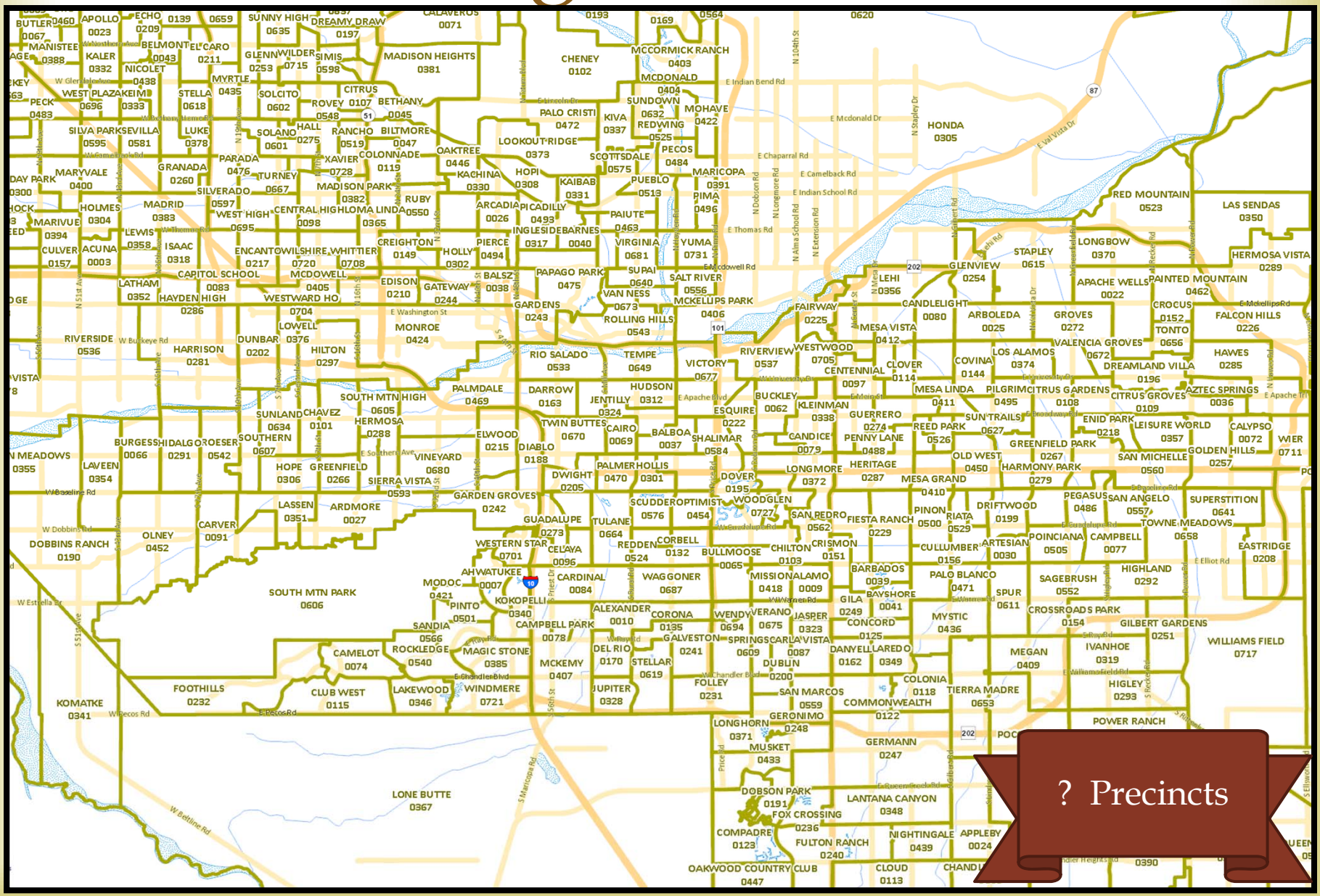

# Why the "?" ?

- We have consolidated precincts which were formerly consolidating/sharing polling facilities so that voters would have a single precinct and not get confused about which line to get into. (The "right church, wrong pew" scenario.)
- While that work is completed, now we will align with the proposed district boundaries for the municipalities to prevent precinct splits and costly and confusing numerous ballot styles.
- This will also occur once IRC is done with their lines…

# Example from Peoria:

- Facilities are taken into consideration (they are the stars)
- For areas that are partially developed, location of voters is important so that they don't have to drive an inordinate distance.

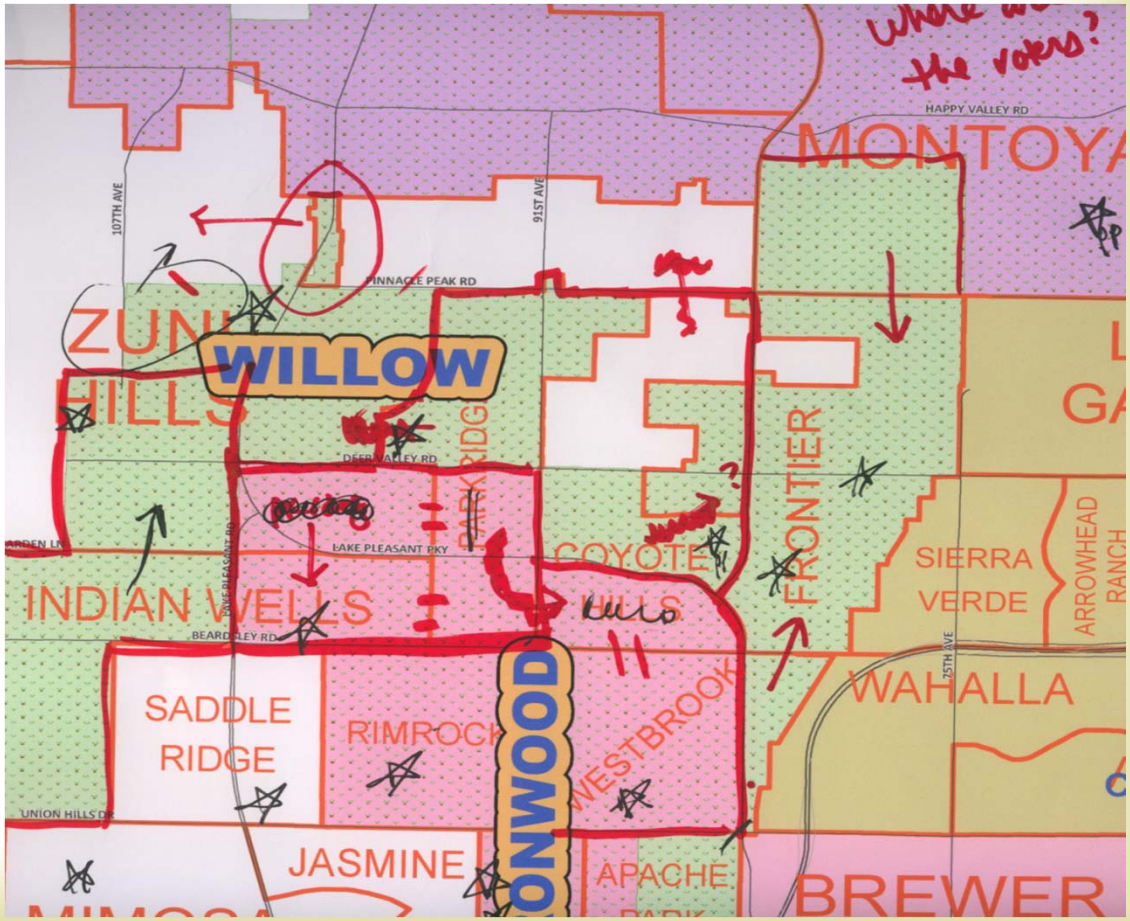

# Bits and Pieces

- This is the perfect example of minor line adjustments to eliminate precinct splits:

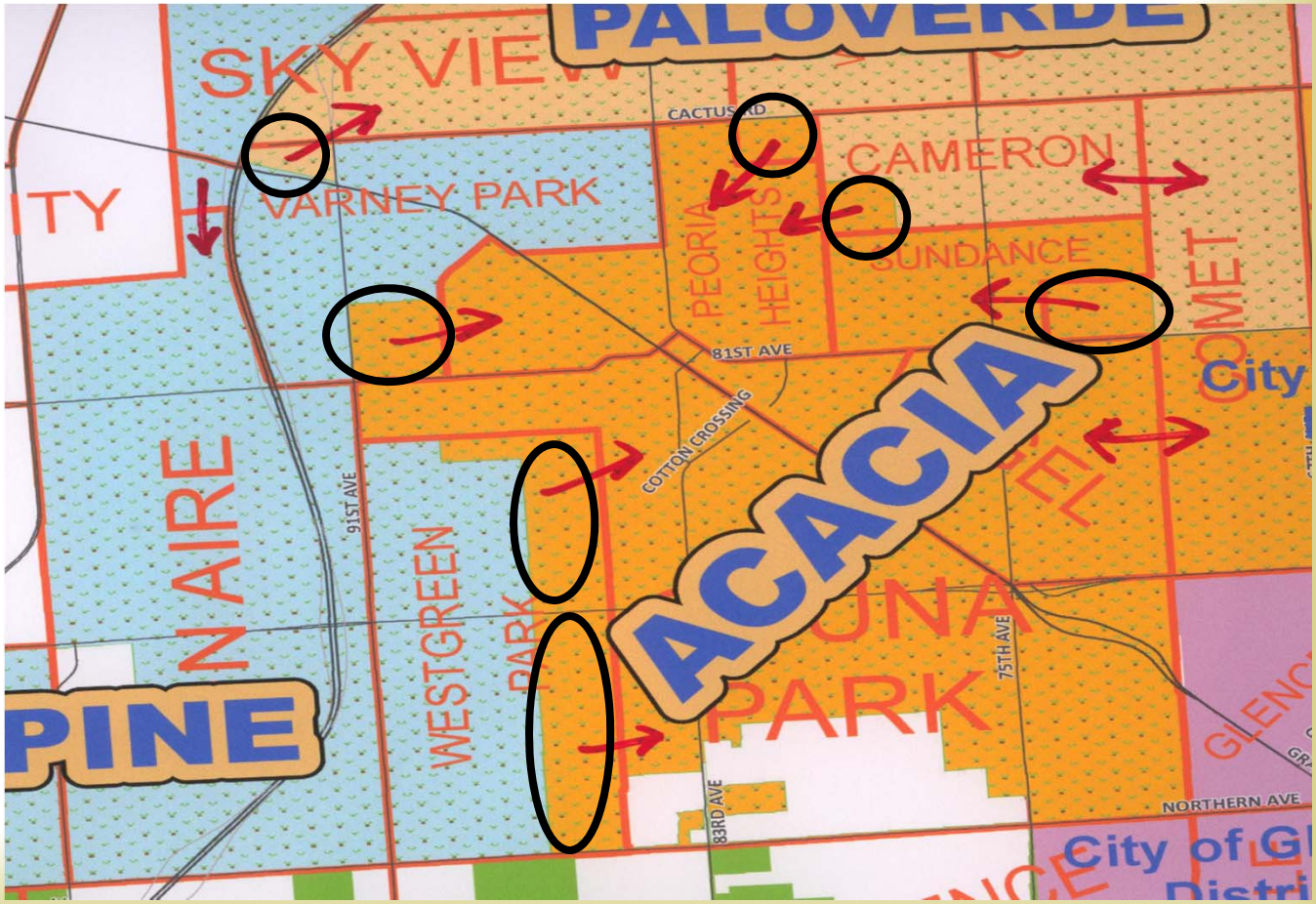

# Next Steps

# Timeline

- **August 30th**: Obtain JPCs for 2011
- **Mid September**: Finalize JP/Constable proposal, hold public hearing
- **October 1st**: Hopefully obtain IRC lines…or a commitment from them to use our new voting precinct lines (then we can hold off until November 1st ), adjust precinct lines to conform. Deadline for any additional public comment.
- **November 30th**: Meeting of the Supervisors to approve final lines, submit proposals to DOJ.
- **December 1st**: Voters in new districts per statutory obligation.
- **January 30th**: Estimated preclearance date

# Comments?

Please submit any comments to the department by October 1st, 2011